






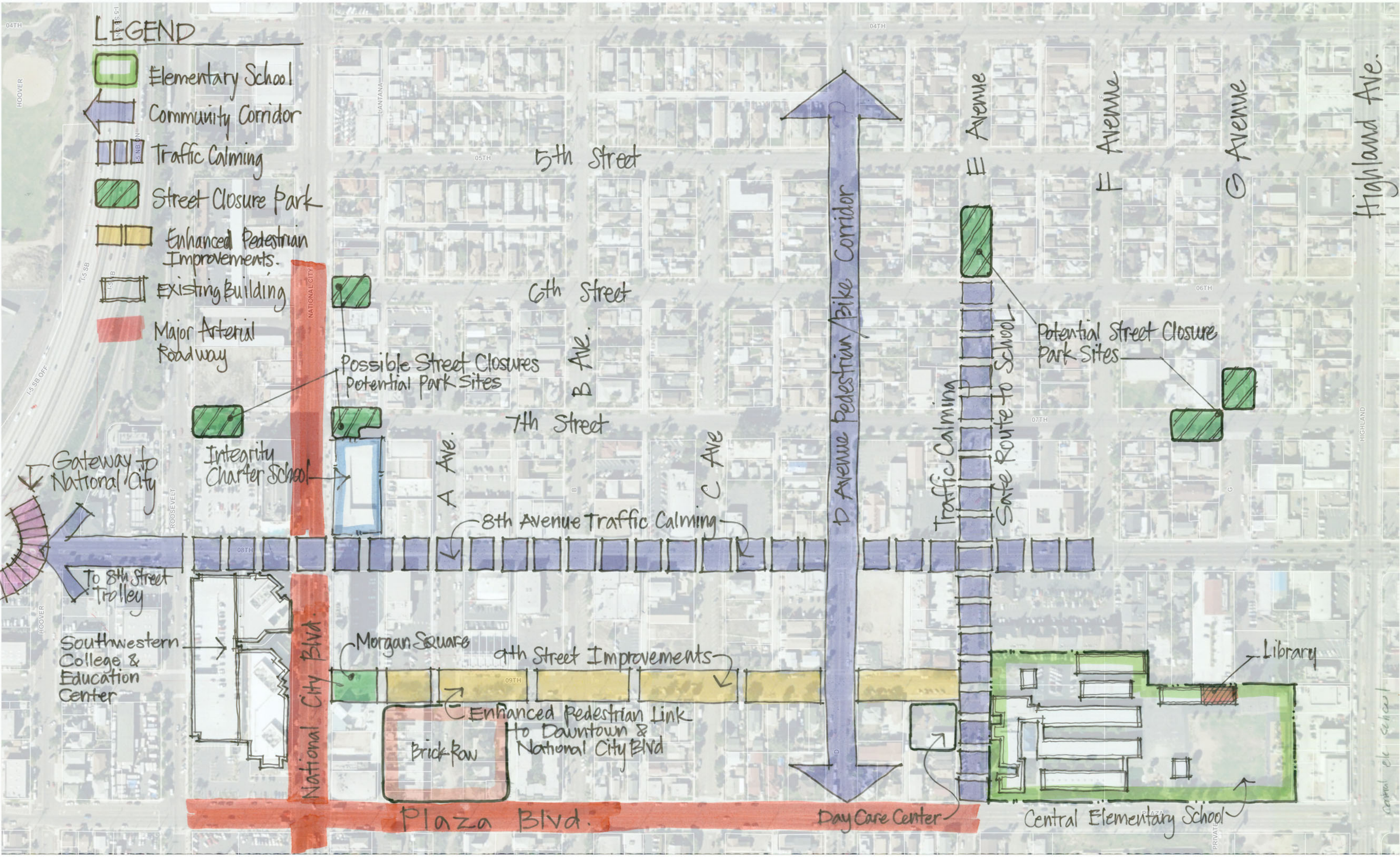


LEGEND

-  Elementary School
-  Community Corridor
-  Traffic Calming
-  Street Closure Park
-  Enhanced Pedestrian Improvements
-  Existing Building
-  Major Arterial Roadway

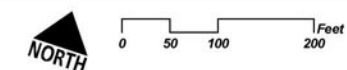


National City

Central Elementary School

City of National City

File Name: n\00000000_Arch_D-Portrait.mxd
 Date: dd/mm/yy
 Source: Aerial - 2005-AirPhotoUSA 2005 - SanGIS, 2007 - SanDAG
 GIS exhibits may be compared from various sources with different levels of accuracy. For details on accuracy of this exhibit please refer to Meta Data provided.



PROJECT DESIGN CONSULTANTS
 Planning Landscape Architecture Engineering Survey