



AGENDA OF A SPECIAL MEETING
NATIONAL CITY COUNCIL
ONLINE ONLY MEETING
<https://www.nationalcityca.gov/webcast>
LIVE WEBCAST
COUNCIL CHAMBERS
CIVIC CENTER
1243 NATIONAL CITY BOULEVARD
NATIONAL CITY, CALIFORNIA
TUESDAY, FEBRUARY 22, 2022 – 3:00 PM

ALEJANDRA SOTELO-SOLIS
Mayor

MARCUS BUSH
Vice Mayor

RON MORRISON
Councilmember

MONA RIOS
Councilmember

JOSE RODRIGUEZ
Councilmember

1243 National City Blvd.
National City, CA 91950
619-336-4240

Meeting agendas and
minutes available on the
City's website at
WWW.NATIONALCITYCA.GOV

NOTICE: The health and well-being of National City residents, visitors, and employees during the COVID-19 outbreak remains our top priority. The City of National City is coordinating with the County of San Diego Health Human Services Agency, and other agencies to take measures to monitor and reduce the spread of the novel coronavirus (COVID-19). **The World Health Organization has declared the outbreak a global pandemic and local and state emergencies have been declared providing reprieve from certain public meeting laws such as the Brown Act.**

As a result, the City Council Meeting will occur only online to ensure the safety of City residents, employees and the communities we serve. A live webcast of the meeting may be viewed on the city's website at www.nationalcityca.gov. **For Public Comments see "PUBLIC COMMENTS" section below.**

ORDER OF BUSINESS: Public sessions of all Regular Meetings of the City Council / Community Development Commission - Housing Authority (hereafter referred to as Elected Body) begin at 6:00 p.m. on the first and third Tuesday of each month. Public Hearings begin at 6:00 p.m. unless otherwise noted. Closed Meetings begin in Open Session at 5:00 p.m. or such other time as noted, and after announcing closed session items, convenes into a Closed Meeting. If a workshop is scheduled, the subject and time of the workshop will appear on the agenda. The Mayor and Council members also sit as the Chairperson and Members of the Board of the Community Development Commission (CDC).

REPORTS: All open session agenda items and reports as well as all documents and writings distributed to the Elected Body less than 72 hours prior to the meeting, are available for review on the City's website at www.nationalcityca.gov. Regular Meetings of the Elected Body are webcast and archived on the City's website at www.nationalcityca.gov.

PUBLIC COMMENTS: There are multiple ways you can make sure your opinions are heard and considered by our City Council as outlined below:

Submit your public comment prior to the meeting: To submit a comment in writing, email PublicComment@nationalcityca.gov, provide the agenda item number and title of the item in the subject line of your email. Public comments or testimony is limited to up to three (3) minutes. If the comment is not related to a specific agenda item,

indicate General Public Comment in the subject line. All email comments received by 1:00 p.m. on the day of the meeting will be emailed to the City Council Members and made a part of the official record.

Register online and participate in live public comment during the meeting: To provide live public comment during the meeting, you must pre-register on the City's website at <https://www.nationalcityca.gov/publiccomment> by 1:00 p.m. on the day of the regular meeting to join the City Council Meeting.

***Please note that you do not need to pre-register to watch the meeting online, but you must pre-register if you wish to speak.

Once registered, you will receive an email with a link from Zoom to join the live meeting. You can participate by phone or by computer. Please allow yourself time to log into Zoom before the start of the meeting to ensure you do not encounter any last-minute technical difficulties.

***Please note that members of the public will not be shown on video; they will be able to watch and listen and speak when called upon. Public microphones will be muted until it is your turn to comment.

Each speaker is allowed up to three (3) minutes to address the City Council. Please be aware that the Mayor may limit the comments' length due to the number of persons wishing to speak or if comments become repetitious or unrelated.

All comments are subject to the same rules as would otherwise govern speaker comments at the meeting. Speakers are asked to be respectful and courteous. Please address your comments to the City Council as a whole and avoid personal attacks against members of the public, City Council, and city staff.

Questions about public comment or City Council protocols? Please contact the City Clerk's Office at (619) 336-4228 or via email at Clerk@nationalcityca.gov.

INTERPRETATION SERVICES: To use the Zoom interpretation feature you must first Pre-Register on Zoom. Once logged into Zoom to use the interpretation feature, please scroll to the bottom of the Zoom screen (where the meeting controls are), click on the interpretation icon (world), and select English as your language. If you are joining using the Zoom mobile app (cell phone, tablet, etc.), please press the ellipsis (...), then Interpretation, and then choose your language.

WRITTEN AGENDA: With limited exceptions, the Elected Body may take action only upon items appearing on the written agenda. Items not appearing on the agenda must be brought back on a subsequent agenda unless they are of a demonstrated emergency or urgent nature, and the need to take action on such items arose after the agenda was posted.

CONSENT CALENDAR: Consent calendar items involve matters which are of a routine or noncontroversial nature. All consent items are adopted by approval of a single motion by the City Council. Prior to such approval, any item may be removed from the consent portion of the agenda and separately considered, upon request of a Councilmember, a staff member, or a member of the public.

Upon request, this agenda can be made available in appropriate alternative formats to persons with a disability in compliance with the Americans with Disabilities Act. Please contact

the City Clerk's Office at (619) 336-4228 to request a disability-related modification or accommodation. Notification 24-hours prior to the meeting will enable the City to make reasonable arrangements to ensure accessibility to this meeting.

AVISO: La salud y el bienestar de los residentes, visitantes y empleados de National City durante el brote de COVID-19 sigue siendo nuestra máxima prioridad. El Ayuntamiento de la Ciudad de National City se está coordinando con la Agencia de Salud y Servicios Humanos del Condado de San Diego y otras agencias para tomar medidas con el fin de monitorear y reducir la propagación del nuevo coronavirus (COVID-19). La Organización Mundial de la Salud declaró el brote como una pandemia global y se han manifestado emergencias locales y estatales que resultan en la suspensión de ciertas leyes de reuniones públicas, tal como la Ley Brown.

Como resultado de ello, la junta del Concejo Municipal del Ayuntamiento se llevará a cabo solamente en línea para garantizar la seguridad de los residentes, empleados y comunidades locales que atendemos. Se podrá ver una transmisión en vivo de la junta en el sitio web del Ayuntamiento en www.nationalcityca.gov. **Para comentarios públicos, vea la sección "COMENTARIOS PÚBLICOS" más adelante.**

ORDEN DEL DÍA: Las sesiones públicas de todas las juntas ordinarias del Concejo Municipal/Comisión de Desarrollo Comunitario - Autoridad de Vivienda (en lo sucesivo denominado Órgano Electo) inician a las 6:00 p.m. el primer y tercer martes de cada mes. Las audiencias públicas inician a las 6:00 p.m., a menos que se indique lo contrario. Las juntas cerradas inician en sesión abierta a las 5:00 p.m. o en cualquier otro momento que se indique, y tras anunciar los temas de la sesión cerrada, la junta se realiza como sesión cerrada. Si se programa una reunión de discusión y análisis, el tema y la hora de la misma aparecerán en la agenda. La Alcaldesa y los Concejales se reúnen por igual que el Presidente y los integrantes del Consejo de la Comisión de Desarrollo Comunitario.

INFORMES: Todos los temas e informes de la agenda de la sesión abierta, así como todos los documentos y escritos entregados al Órgano Electo menos de 72 horas antes de la sesión, aparecerán en el sitio web del Ayuntamiento. Las juntas ordinarias del Órgano Electo se transmiten por Internet y se archivan en el sitio web del Ayuntamiento en www.nationalcityca.gov.

COMENTARIOS PÚBLICOS: Hay varias formas en las que puede asegurarse de que sus opiniones sean escuchadas y consideradas por nuestro Concejo Municipal como se describe a continuación:

Envíe su comentario público antes de la sesión: Para enviar un comentario por escrito, envíe un correo electrónico a PublicComment@nationalcityca.gov, proporcione el número del tema o asunto de la agenda y el título del tema o asunto en la línea de asunto de su correo electrónico. Los comentarios o testimonios públicos se limitan a tres (3) minutos. Si el comentario no se relaciona con un tema o asunto específico de la agenda, indique Comentario Público General en la línea de asunto. Todos los comentarios por correo electrónico recibidos antes de las 1:00 p.m. del día de la sesión se enviarán por correo electrónico a los miembros del Concejo Municipal y formarán parte del acta oficial.

Regístrese en línea y participe en los comentarios públicos en vivo durante la sesión: Para proporcionar comentarios públicos en vivo durante la sesión, debe registrarse previamente en el sitio web del Ayuntamiento en

<https://www.nationalcityca.gov/publiccomment> **antes de las 1:00 p.m.** del día de la junta ordinaria para incorporarse a la sesión del Concejo Municipal.

***Tenga presente que no necesita registrarse previamente para ver la sesión en línea, pero debe registrarse previamente si desea hablar.

Una vez registrado, recibirá un correo electrónico con un enlace de Zoom para integrarse a la sesión en vivo. Puede participar por teléfono o por computadora. Tómese el tiempo necesario para iniciar la reunión en Zoom antes del inicio de la sesión para asegurarse de no encontrar dificultades técnicas de último momento.

***Tenga presente que las personas del público no se mostrarán en vídeo; podrán observar, escuchar y hablar cuando se les solicite. Los micrófonos públicos se silenciarán hasta que sea su turno de comentar.

Cada orador tiene hasta tres (3) minutos para dirigirse al Concejo Municipal. Tenga en cuenta que la Alcaldesa puede limitar la extensión de los comentarios debido a la cantidad de personas que deseen hablar o si los comentarios se vuelven repetitivos o no relacionados.

Todos los comentarios están sujetos a las mismas reglas que de otro modo regirían los comentarios de los oradores en la sesión. Se pide a los oradores que sean respetuosos y corteses. Dirija sus comentarios al Concejo Municipal en su conjunto y evite ataques personales contra personas del público, el Concejo Municipal y el personal del Ayuntamiento.

¿Preguntas sobre comentarios públicos o protocolos del Concejo Municipal?
Comuníquese con la Oficina de la Secretaria del Ayuntamiento al teléfono (619) 336-4228, o por correo electrónico a Clerk@nationalcityca.gov.

SERVICIO DE INTERPRETACIÓN: Para utilizar la función de interpretación zoom primero debe registrarse previamente en el sitio web de Zoom. Una vez que haya iniciado sesión en zoom para utilizar la función de interpretación, favor de desplazarse a la parte inferior de la pantalla de Zoom (donde aparecen los controles). Haga clic en el ícono de interpretación (globo terráqueo), y seleccione "Spanish" (español). Si está utilizando la aplicación móvil de Zoom (celular, tableta, etc.), presione los puntos suspensivos (...), luego "interpretation" y luego el idioma.

AGENDA ESCRITA: Con contadas excepciones, el Órgano Electo puede tomar medidas únicamente sobre los temas que aparecen en la agenda escrita. Los temas que no aparezcan en la agenda deben aparecer en una agenda subsecuente, a menos que sean de emergencia o urgencia demostrada, y la necesidad de tomar medidas sobre esos temas haya surgido después de haber sido publicada la agenda.

CALENDARIO DE CONSENTIMIENTO: Los temas del calendario de consentimiento implican cuestiones de naturaleza rutinaria o no controvertida. Todos los temas de consentimiento se adoptan mediante la aprobación de una sola moción del Concejo Municipal. Antes de la aprobación, cualquier tema puede eliminarse de la parte de consentimiento de la agenda y considerarse aparte, a petición de un concejal, individuo del personal del Ayuntamiento o persona del público.

Previa solicitud, esta agenda puede estar disponible en formatos alternativos apropiados para personas con discapacidades, en observancia de la Ley de Estadounidenses con

Discapacidades. Llame al teléfono (619) 336-4228 de la Oficina del Secretario del Ayuntamiento para solicitar una modificación o adaptación de acceso relativa a la discapacidad. Notificar 24 horas antes de la sesión permitirá al Ayuntamiento hacer arreglos razonables para garantizar la accesibilidad a esta junta.

OPEN TO THE PUBLIC

OPEN SESSION

CALL TO ORDER

ROLL CALL

PUBLIC COMMENT: (Public Comment will be restricted to Agenda Items only)

PUBLIC HEARING: ORDINANCES AND RESOLUTIONS

1. Public Hearing to Consider District Elections and Introduction of Five (5) Maps.
(City Clerk)
Receive Public Comment. Demographer to Introduce Maps submitted.

ADJOURNMENT

Next Regular City Council Meeting: Tuesday, March 1, 2022, 6:00 p.m., City Council Chambers, Civic Center – National City, California.



NOTICE OF SPECIAL MEETING

**NATIONAL CITY COUNCIL
ONLINE ONLY MEETING**

**<https://www.nationalcityca.gov/webcast>
LIVE WEBCAST**

**COUNCIL CHAMBERS
CIVIC CENTER, 1243 NATIONAL CITY BOULEVARD
NATIONAL CITY, CALIFORNIA
TUESDAY, FEBRUARY 22, 2022 – 3:00 PM**

NOTICE IS HEREBY GIVEN, that the City Council of the City of National City will hold a Special Meeting on **Tuesday, February 22, 2022, at 3:00 p.m.**, or as soon thereafter as the matter may be considered, in the Council Chambers at the Civic Center, 1243 National City Boulevard, National City, California, 91950. The business to be transacted at said meeting will be for the City Council to consider the following:

OPEN TO THE PUBLIC

OPEN SESSION

CALL TO ORDER

ROLL CALL

PUBLIC COMMENT: (Public Comment will be restricted to Agenda Items only)

PUBLIC HEARING: ORDINANCES AND RESOLUTIONS

1. Public Hearing to Consider District Elections and Introduction of Five (5) Maps.
(City Clerk)
Receive Public Comment. Demographer to Introduce Maps submitted.

ADJOURNMENT

Next Regular City Council Meeting: Tuesday, March 1, 2022, 6:00 p.m., City Council Chambers, Civic Center – National City, California.

ITEM TITLE:

Public Hearing to Consider District Elections and Introduction of Five (5) Maps

PREPARED BY: Shelley Chapel, Deputy City Clerk

DEPARTMENT: City Clerk's Office

PHONE: 619-336-4228

APPROVED BY: *Shelley Chapel*

EXPLANATION:

Public Hearing and Introduction of Maps. Open, conduct, and close a public hearing to receive a report from staff on the districting process and the permissible criteria to be considered to draw district boundaries, and to receive public input on the district boundaries. Presentation of maps received in the City Clerk's Office and demographer's review of maps.

FINANCIAL STATEMENT:

APPROVED: _____ **Finance**

ACCOUNT NO. |

APPROVED: _____ **MIS**

[This report does not reflect financial any changes to the budget at this time.]

ENVIRONMENTAL REVIEW:

This action does not constitute a project under California Environmental Quality Act (CEQA) Guidelines Section 15378(b)(2)

ORDINANCE: INTRODUCTION:

FINAL ADOPTION:

STAFF RECOMMENDATION:

[Hold the Public Hearing, receive public comment and provide direction.]

BOARD / COMMISSION RECOMMENDATION:

[None.]

ATTACHMENTS:

1. Explanation
2. Maps presented by Redistricting Insights
3. Redistricting Insights PowerPoint Presentation
4. Maps submitted by Asian Pacific American Coalition (APAC)
5. PowerPoint Presentation by APAC

Background

On December 21, 2021, the City Council voted to change the way the City Councilmembers are elected, transitioning to district based elections for the four City Councilmember seats. The Mayor would remain elected at-large. This transition requires that the City create districts and adopt a boundary map.

On Thursday, February 3, 2022, the City Council conducted the first required Public Hearing to provide information to the public on the districting process, the permissible criteria to be considered to draw district boundaries, and the process on how to submit draft maps for consideration, as well as to receive public comment. One verbal comment was received from Ken Seaton-Msemaji and three (3) written comments received from Rocina Lizarraga, Joan Rincon, and Evangline Meneses. In attendance were consultants from Redistricting Insights, SVPR Communications, and City staff. One member of the public registered for the meeting and attended via Zoom.

On Saturday, February 5, 2022, Community Workshop was held to provide information to the public on the process of creating districts for elections and the process on how to submit draft maps for consideration, as well as to receive public comment. The demographer provided an explanation on the districting process, and provided mapping tool training. Four (4) verbal comments were received from Cynthia Suero-Gabler, Gloria Cooper, Ken Seaton-Msemaji, and Mitz Lee. In addition, one (1) written comment was received from Thelma De Castro. In attendance were consultants from Redistricting Insights, SVPR Communications, and City staff. Five members of the public registered for the meeting and attended via Zoom.

The four (4) districts must be drawn using the 2020 census data and in compliance with the FAIR MAPS Act (Act), which was adopted by the California Legislature as Assembly Bill 849 and took effect January 1, 2020.

Under the Act, the maps are drawn and adopt boundaries using the following criteria in the listed order of priority:

1. Comply with the federal requirements of equal population and the Voting Rights Act.
2. Geographically contiguous
3. Undivided neighborhoods and “communities of interest” (socio-economic geographic areas that should be kept together)
4. Easily identifiable boundaries
5. Compact (do not bypass one group of people to get a more distant group of people)
6. Shall not favor or discriminate against a political party.

The Statutory Process for moving to district-based elections requires at least four (4) public hearings. This will be the second required public hearing to consider moving to by-district elections. The City Council and public will receive a presentation by Matt Rexroad of Redistricting Insights, who has been hired by the City to assist with the demographic analysis. The presentation is an overview of the districting process, the foundational legal principles involved, and the criteria used in developing district boundaries. All meetings will be held virtually and Public Comment will be received both written/verbal following the presentation.

The community is encouraged to participate in a series of five public meetings (see below for schedule), which will include four Public Hearings and one Community Workshop and Informational Session. Due to the COVID Pandemic all meetings will be held via Zoom. Staff has also created a District Elections webpage on the City website at www.nationalcityca.gov/government/redistricting to provide updated information throughout the process.

The meetings are as follows:

Held: Thursday, February 3, 2022 at 6:05 p.m. to 6:58 p.m.
Saturday, February 5, 2022 at 10:03 a.m. to 11:26 a.m. – Community Workshop/Information Session

Present: Tuesday, February 22, 2022 at 3:00 p.m. to 4:00 p.m. – Public Hearing #2 – Introduction of Maps

Future: Saturday, March 5, 2022 at 9:30 a.m. to 10:30 a.m. – Public Hearing #3 – Additional Vetting of Potential Maps
Tuesday, March 15, 2022 at 4:00 p.m. to 5:00 p.m. – Public Hearing #4 – Adoption of District Map

Community Outreach

The City has partnered with a consultant, Redistricting Insights, to utilize 2020 Federal Census data to determine district options for consideration. The City is working collaboratively with Falcon Strategies to engage the community and distribute information in multiple languages to ensure participation from all segments of the community.

To date outreach has included:

1. City Social Media (Facebook, Instagram, Twitter) and the City website (District Elections) page.
2. The City website page and social media includes translations of all documents in Spanish, and Tagalog.
3. Legal Noticing (English, Spanish, Tagalog) in The Star News, El Latino, and the Filipino Press. Also available on the City Bulletin Boards at City Hall and the City website Districting page.
4. Interviews with the City Clerk on Telemundo TV, NBC and CBS
5. Kiosks set up at the Library to assist with online mapping tool
6. Assistance at Library with the paper map drawing process
7. Livestreaming of public meetings on the City website and videos posted for future viewing.

The public is requested to continue to provide input regarding communities of interest and other local factors that should be considered while drafting district maps. A community of interest under the relevant Elections Code for the City is “a population that shares common social or economic interests that should be included within a single district for purposes of its effective and fair representation.”

Possible features defining communities of interest might include, but are not limited to:

- School districts;
- Natural and artificial boundaries dividing line such as major roads, hills, or highways’
- Area around parks and other neighborhood landmarks;
- Common issues, neighborhood activities, or legislative/election concerns; and
- Shared demographic characteristics, such as:
 - Similar levels of income, education, or linguistic insolation;
 - Languages spoken at home; and
 - Single-Family and Multi-Family Housing Unit areas.

Features that are not included in defining communities of interest are relationships with political parties, incumbents, or political candidates.

Maps Presented for Consideration

As of February 17, 2022, a total of five maps have been submitted for consideration:

Three maps and demographic information by Redistricting Insights.

Two maps submitted by the Asian Pacific American Coalition (APAC) Board of Directors.

APAC has also submitted a PowerPoint Presentation with additional details. The PowerPoint and copies of the five maps received are included as attachments to this report.

Redistricting Insights will provide a presentation of all five maps to City Council for consideration, outlining how each may meet required criteria. City Council can then receive public comment and provide further direction to staff regarding the draft maps.



Prepared by Redistricting Insights, LLC
34 views
Published 3 hours ago

SHARE



Draft 1



Draft 2



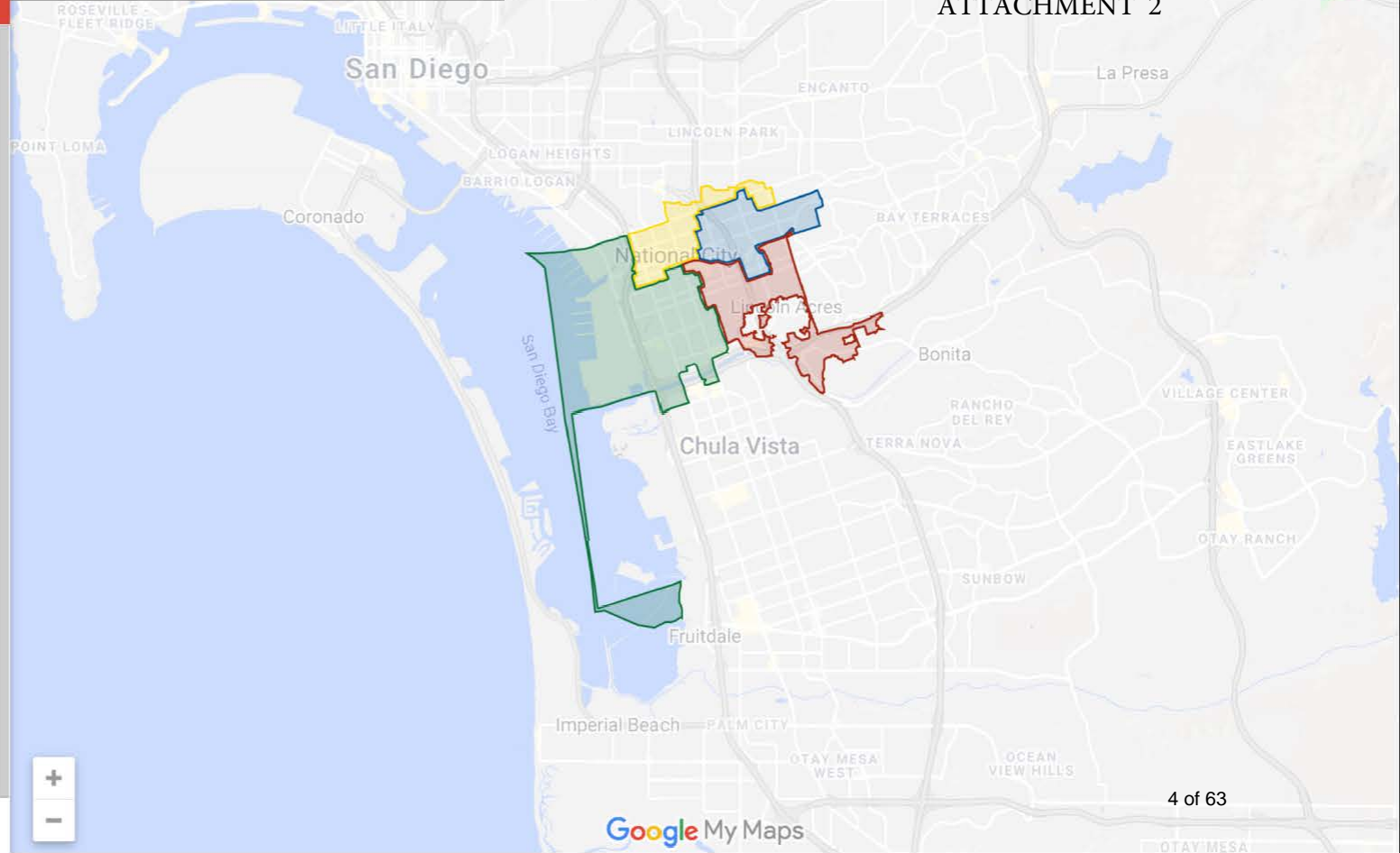
Draft 3



Public Submission 1



Public Submission 2





This map was created by a user. [Learn how to create your own.](#) X



Prepared by Redistricting Insights, LLC



34 views

Published 3 hours ago

SHARE



Draft 1



Draft 2



Draft 3



1



2



3



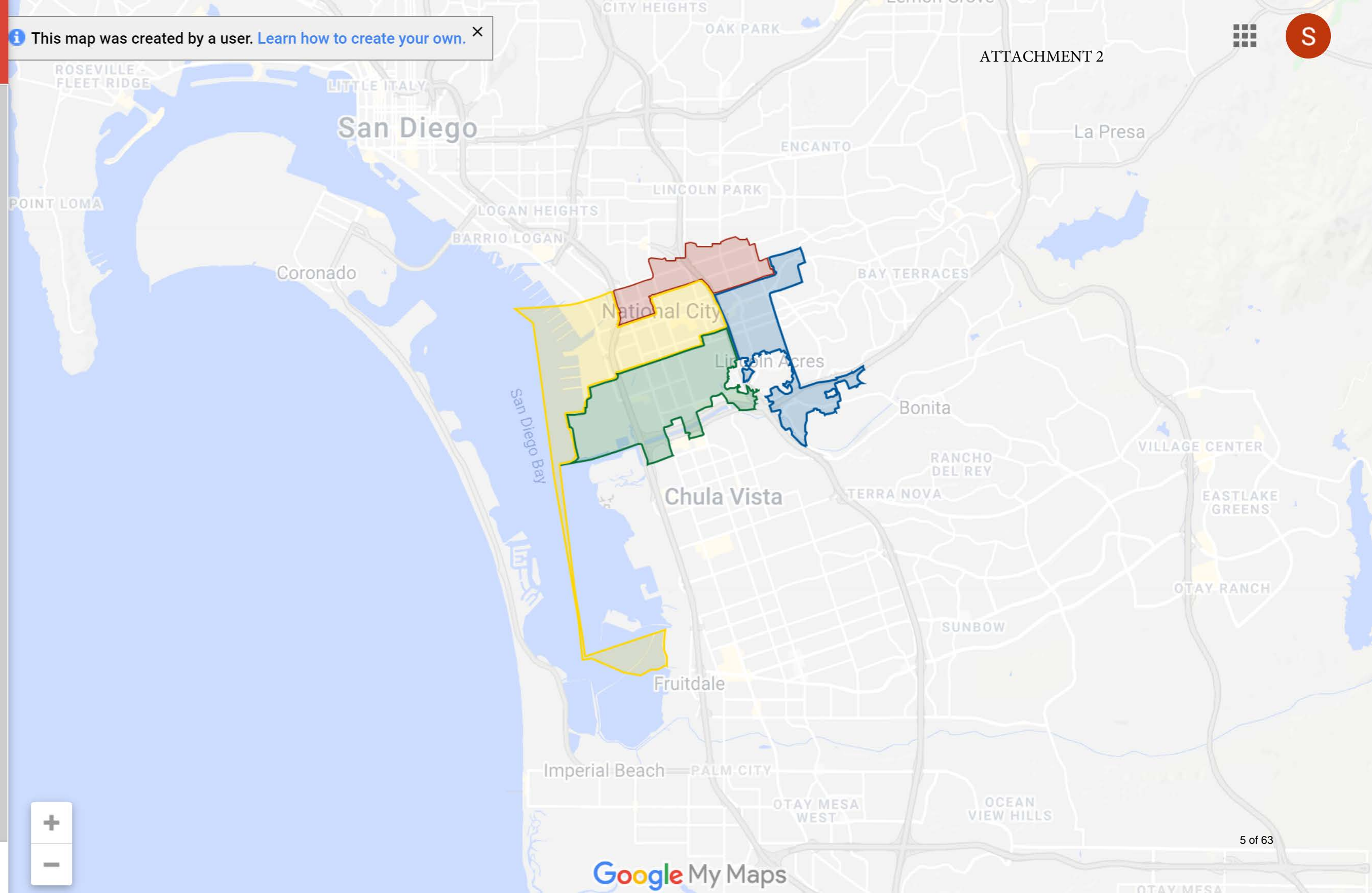
4



Public Submission 1



Public Submission 2





This map was created by a user. [Learn how to create your own.](#)



ATTACHMENT 2

Prepared by Redistricting Insights, LLC



34 views

Published 3 hours ago

SHARE



Draft 1



Draft 2



Draft 3



Public Submission 1



1



2



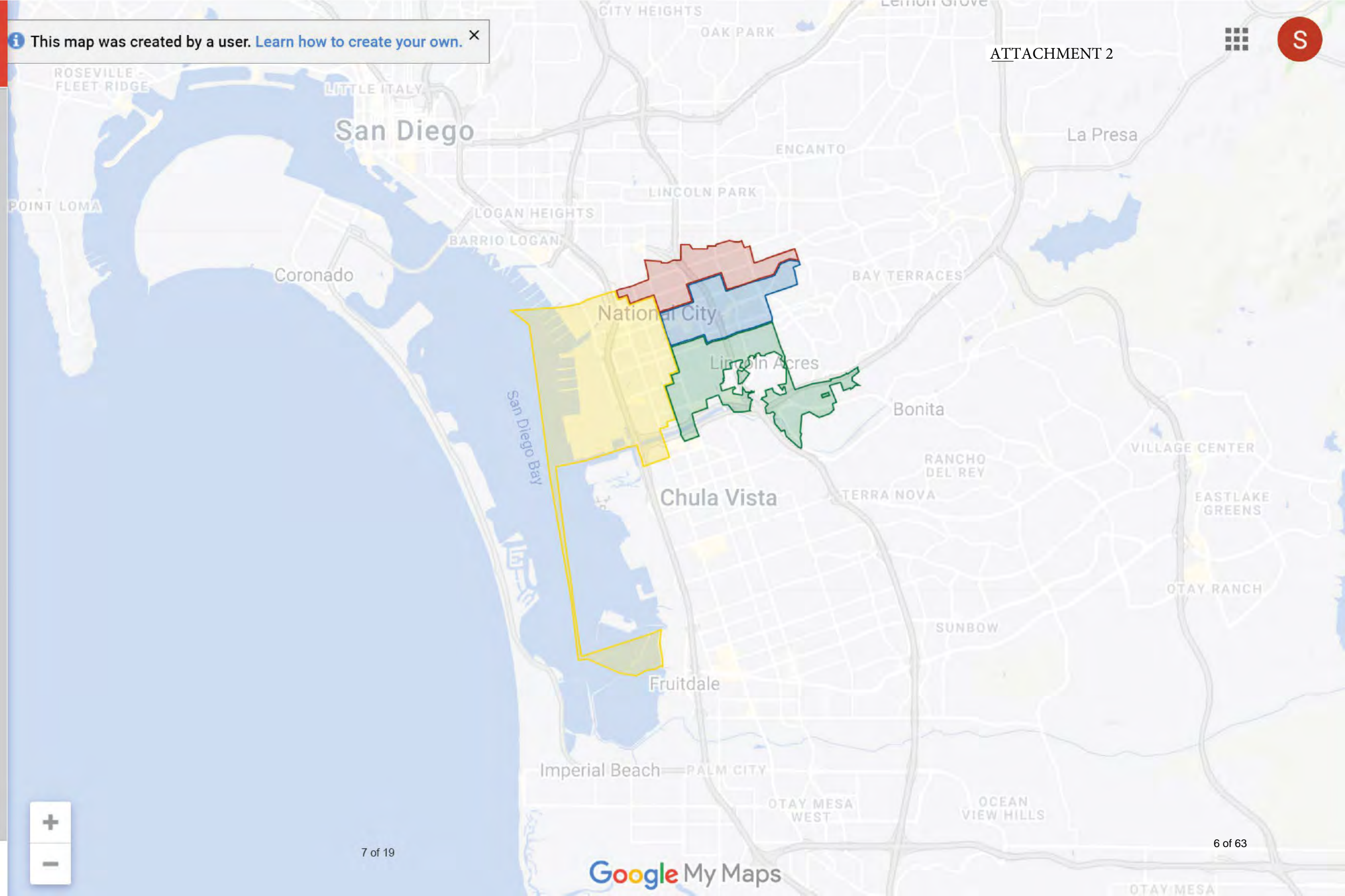
3



4



Public Submission 2



i This map was created by a user. [Learn how to create your own.](#) ✕

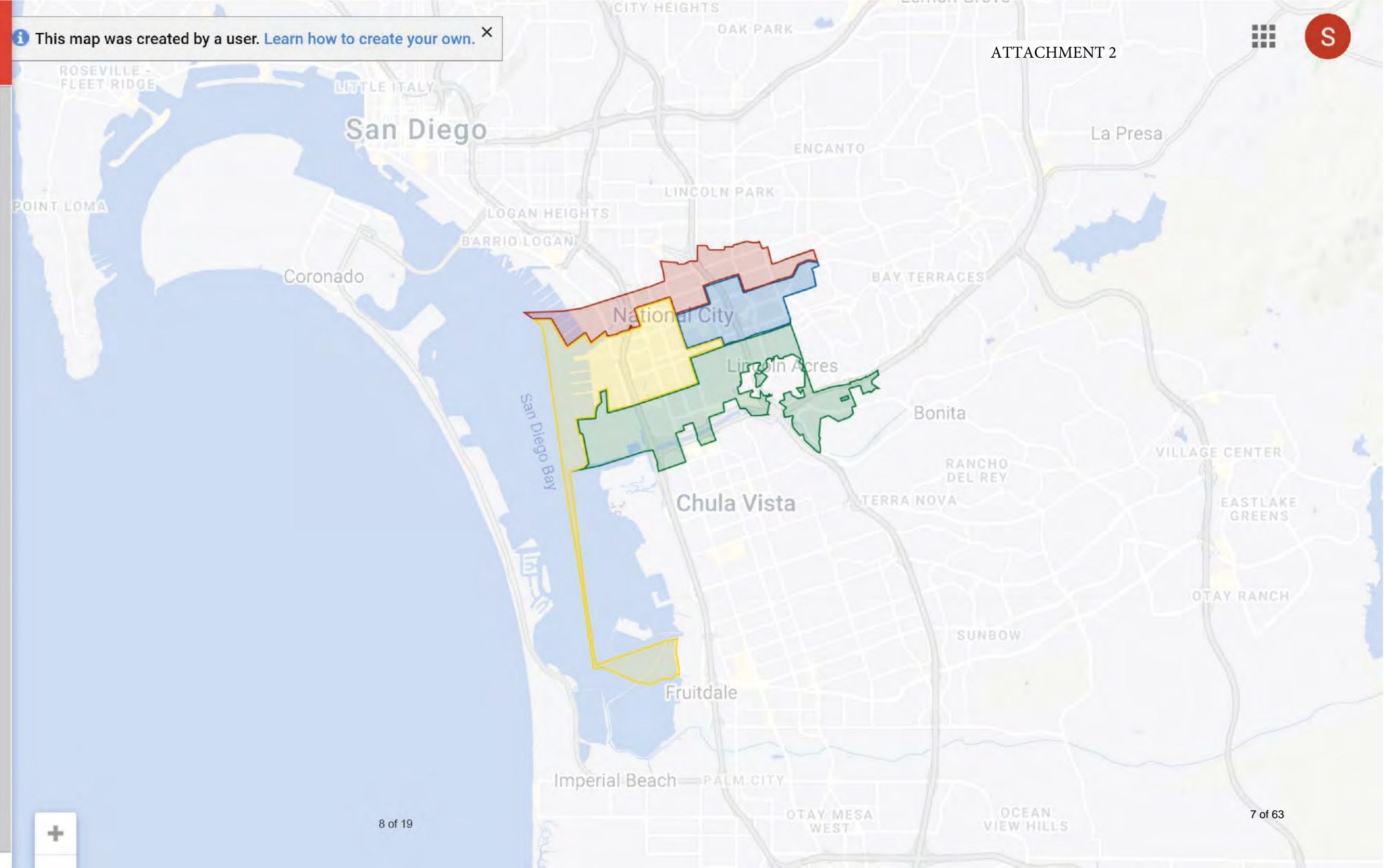
Prepared by Redistricting Insights, LLC
34 views
Published 3 hours ago



SHARE

- Draft 1
- Draft 2
- Draft 3
- Public Submission 1
- Public Submission 2**

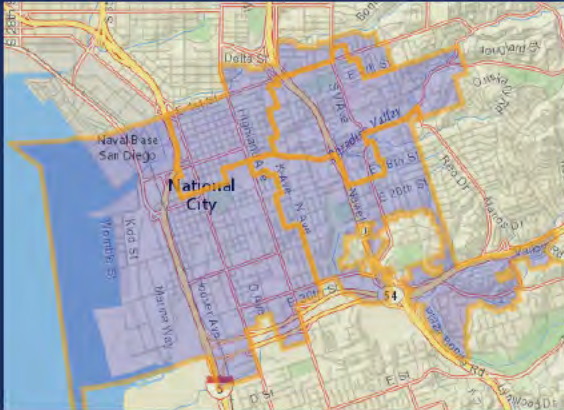
- 1
- 2
- 3
- 4



DISTRICTING NATIONAL CITY DRAFT MAPS

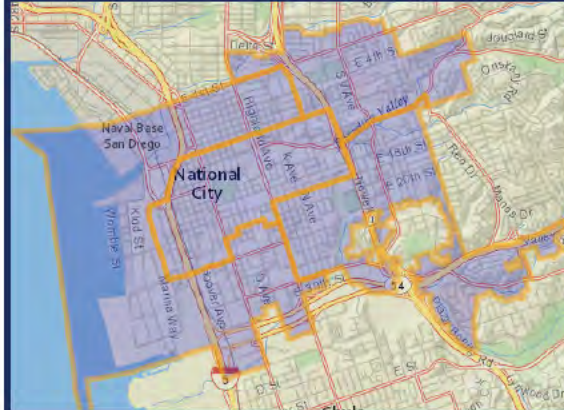
ATTACHMENT 3

DRAFT 1



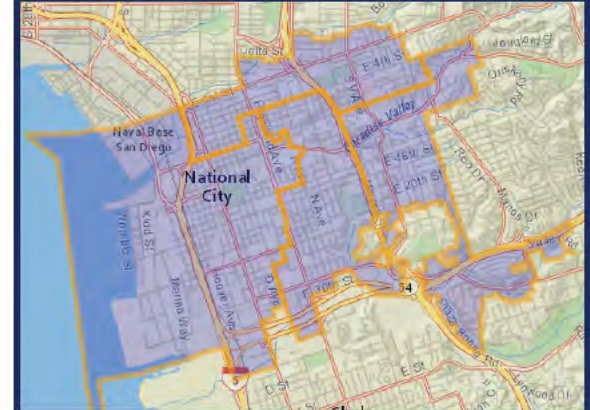
Total Deviation: **0.6%**
Districts with over 50% Latino CVAP: **3**
Districts with over 30% Asian CVAP: **1**

DRAFT 2



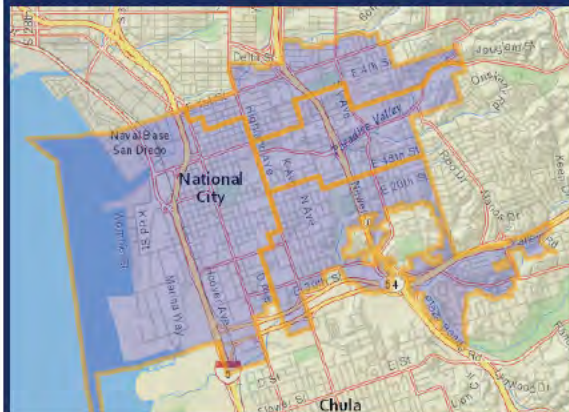
Total Deviation: **1.5%**
Districts with over 50% Latino CVAP: **3**
Districts with over 30% Asian CVAP: **0**

DRAFT 3



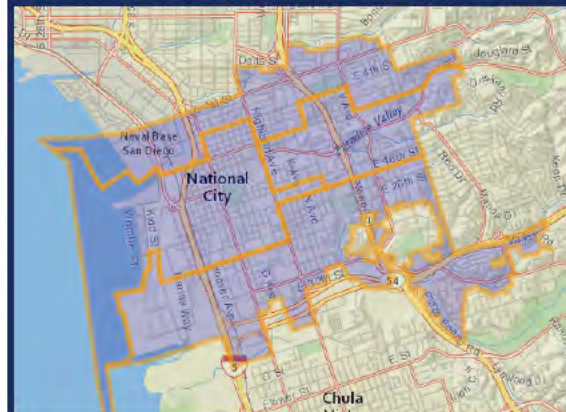
Total Deviation: **1.8%**
Districts with over 50% Latino CVAP: **4**
Districts with over 30% Asian CVAP: **0**

PUBLIC SUBMISSION 1



Total Deviation: **1.2%**
Districts with over 50% Latino CVAP: **3**
Districts with over 30% Asian CVAP: **1**

PUBLIC SUBMISSION 2



Total Deviation: **9.6%**
Districts with over 50% Latino CVAP: **3**
Districts with over 30% Asian CVAP: **1**

DISTRICTING NATIONAL CITY

Draft Maps

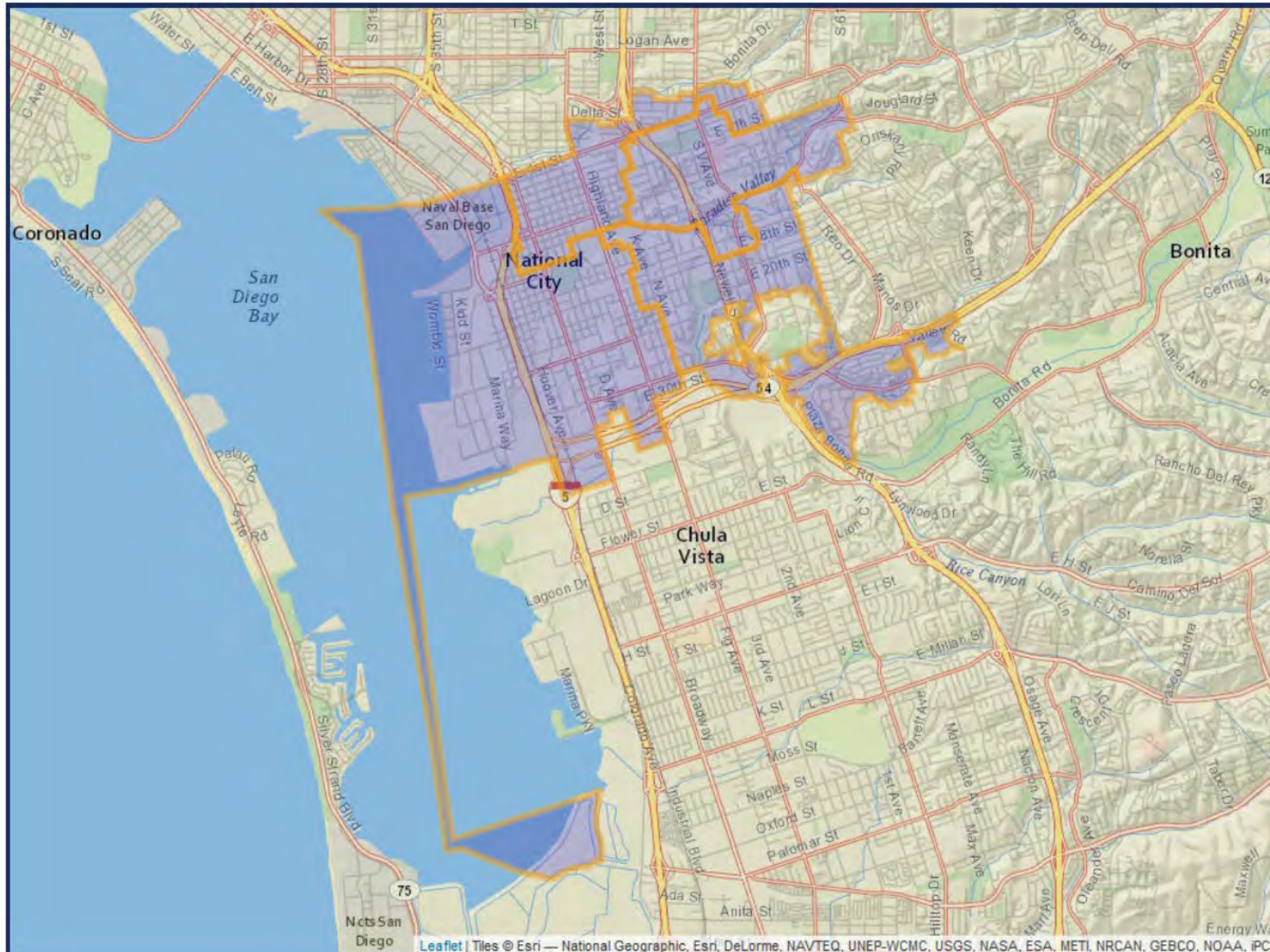
February, 2022

DISTRICTING NATIONAL CITY

DRAFT I

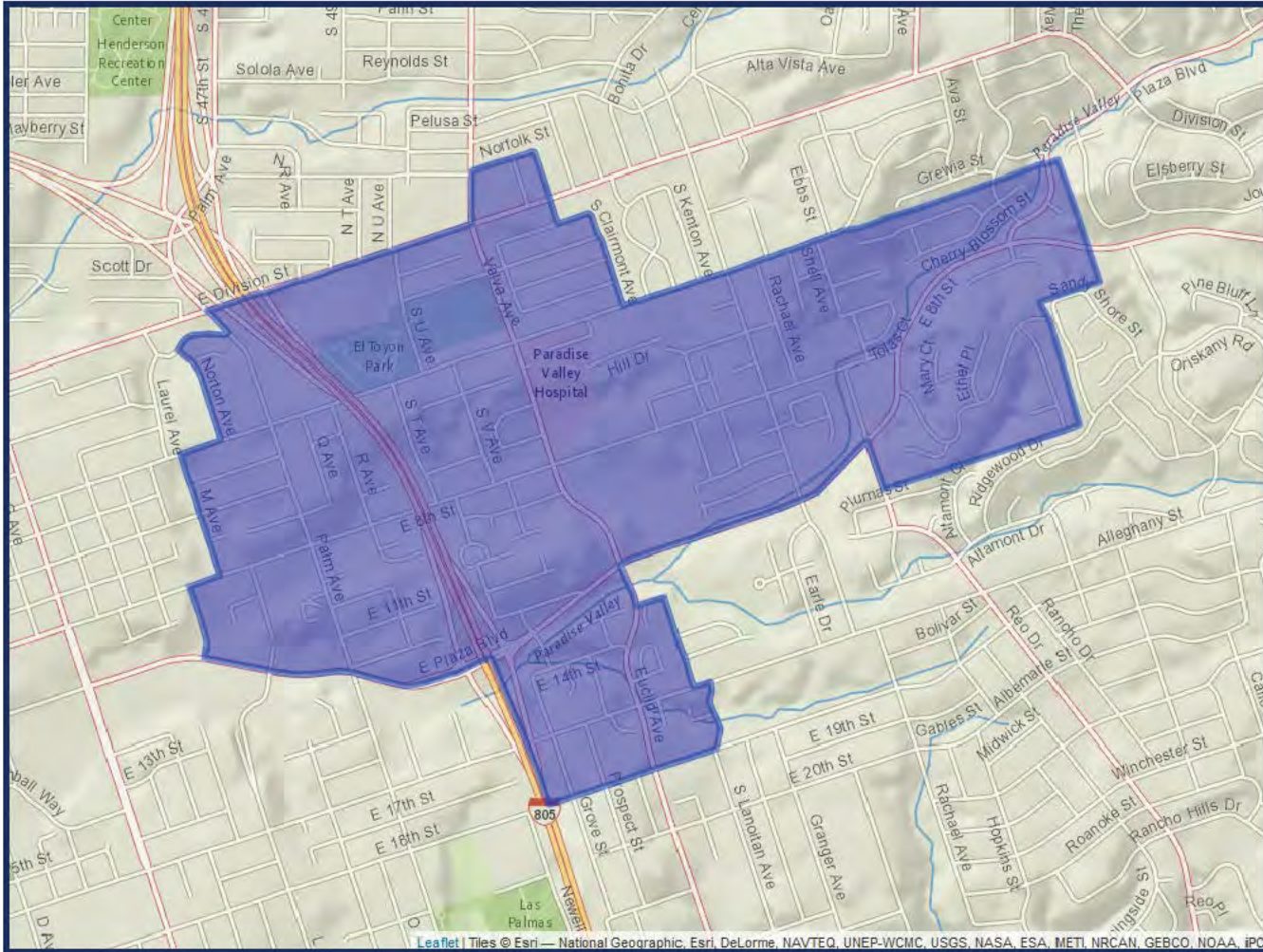
	DISTRICT 1	DISTRICT 2	DISTRICT 3	DISTRICT 4
2020 Census Count*	14,068	14,057	14,118	14,130
Deviation #	-25	-36	25	37
Deviation %	-0.2%	-0.3%	0.2%	0.3%
2010 Census Count	13,077	13,678	13,865	17,996
2019 CVAP*	8,573	8,203	8,114	12,854
2010 CVAP	6,860	6,783	6,390	8,750

DISTRICTING NATIONAL CITY DRAFT I



DISTRICTING NATIONAL CITY DRAFT I

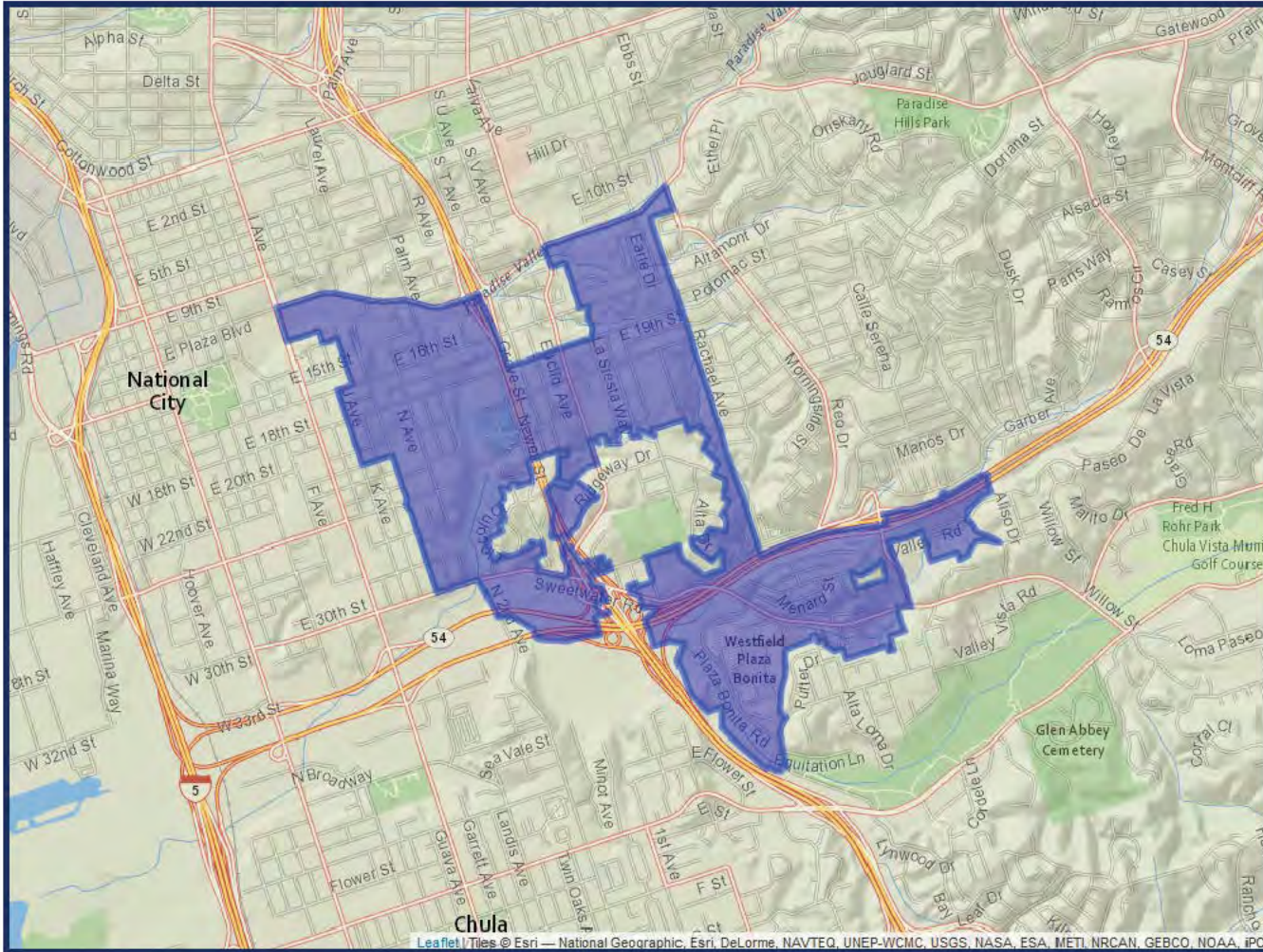
DISTRICT 1



	2020 Count*	2019 CVAP*
Total	14,068	8,573
White	8.51%	15.06%
Black	3.66%	4.44%
Asian	36.38%	34.33%
Hispanic	48.08%	43.08%

DISTRICTING NATIONAL CITY DRAFT I

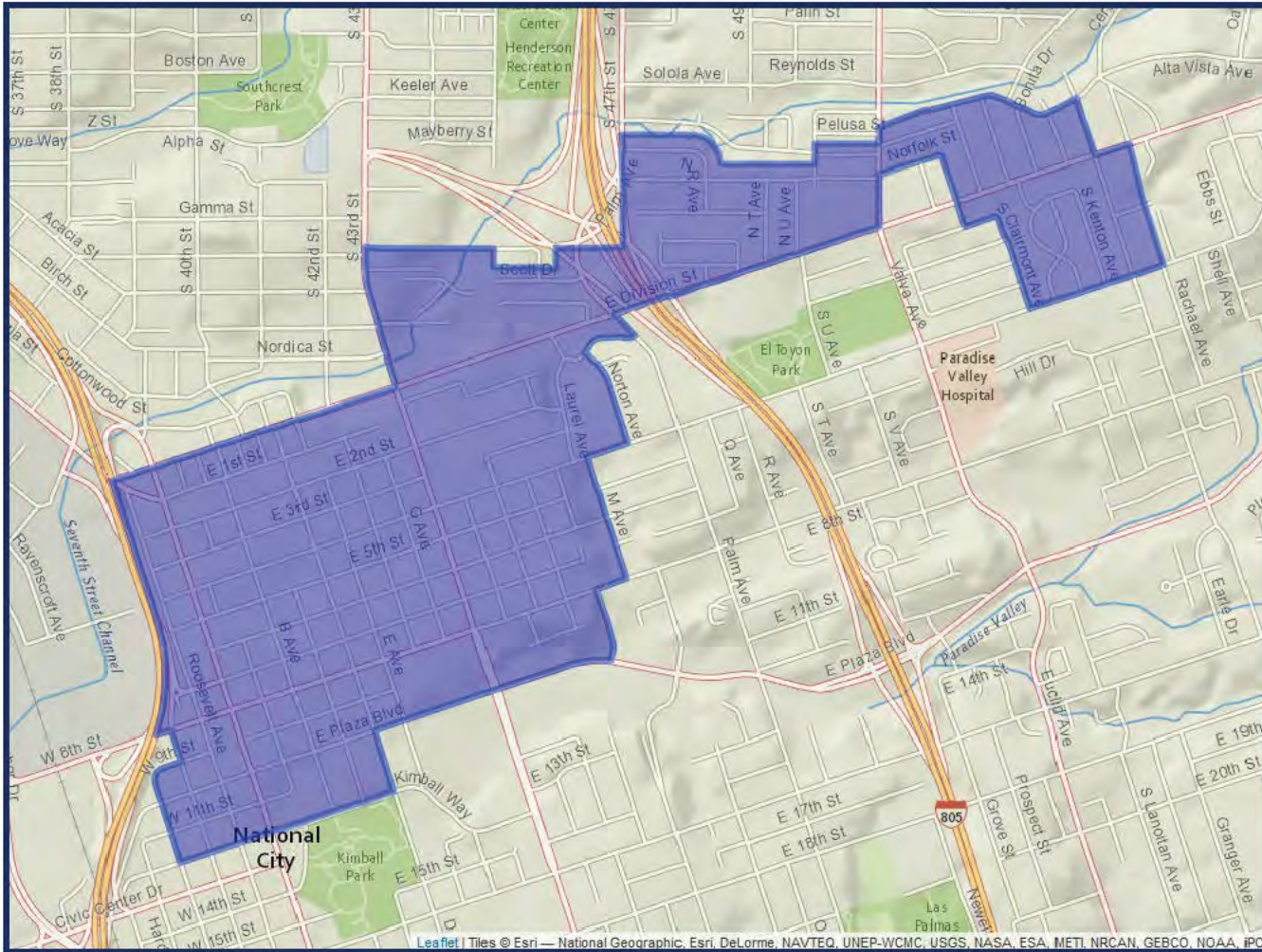
DISTRICT 2



	2020 Count*	2019 CVAP*
Total	14,057	8,203
White	8.79%	16.06%
Black	3.56%	4.06%
Asian	14.53%	13.64%
Hispanic	69.89%	62.54%

DISTRICTING NATIONAL CITY DRAFT I

DISTRICT 3



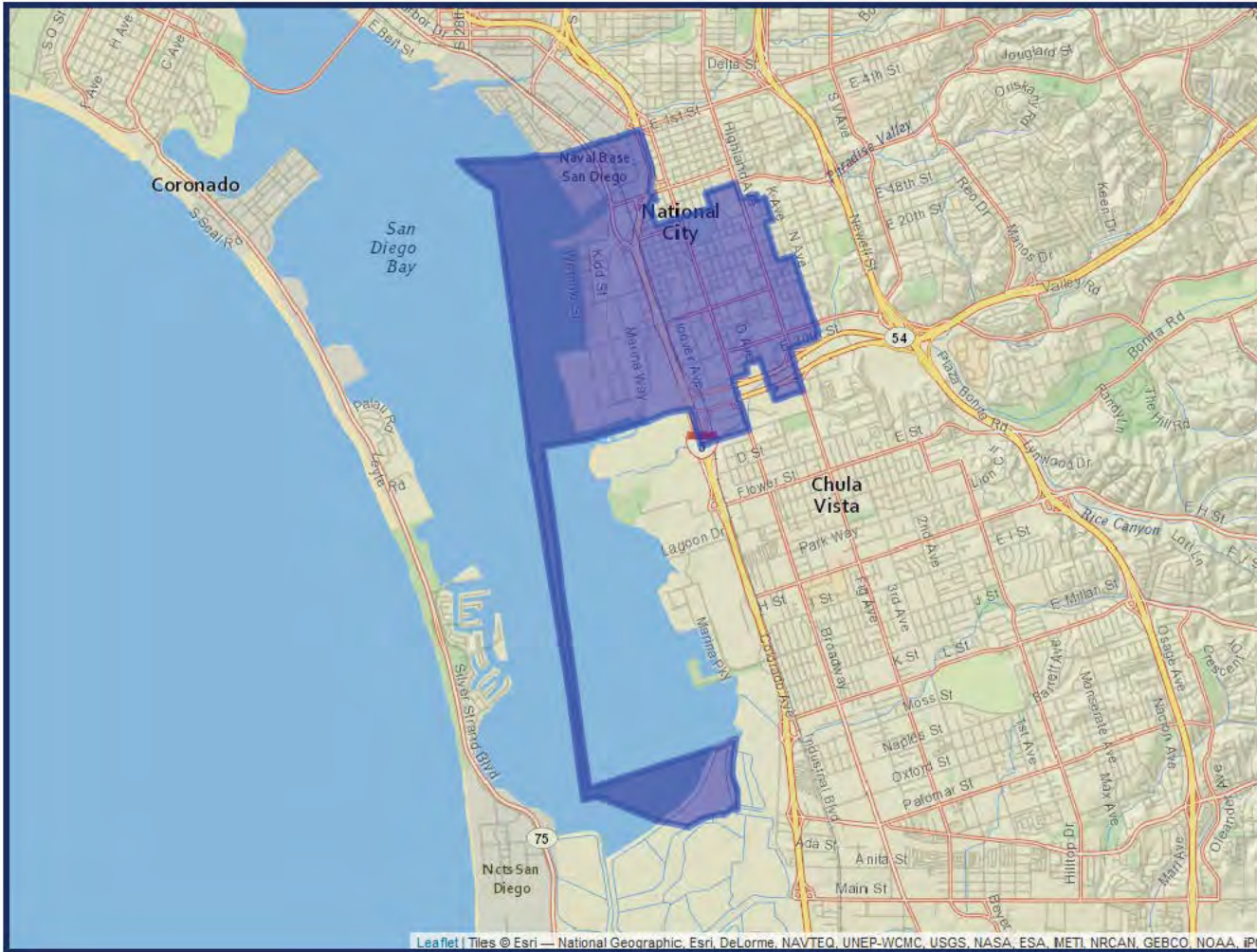
	2020 Count*	2019 CVAP*
Total	14,118	8,114
White	6.94%	11.47%
Black	3.92%	5.95%
Asian	14.85%	15.69%
Hispanic	70.93%	64.42%



*Adjusted for prisoner reallocation

DISTRICTING NATIONAL CITY DRAFT I

DISTRICT 4



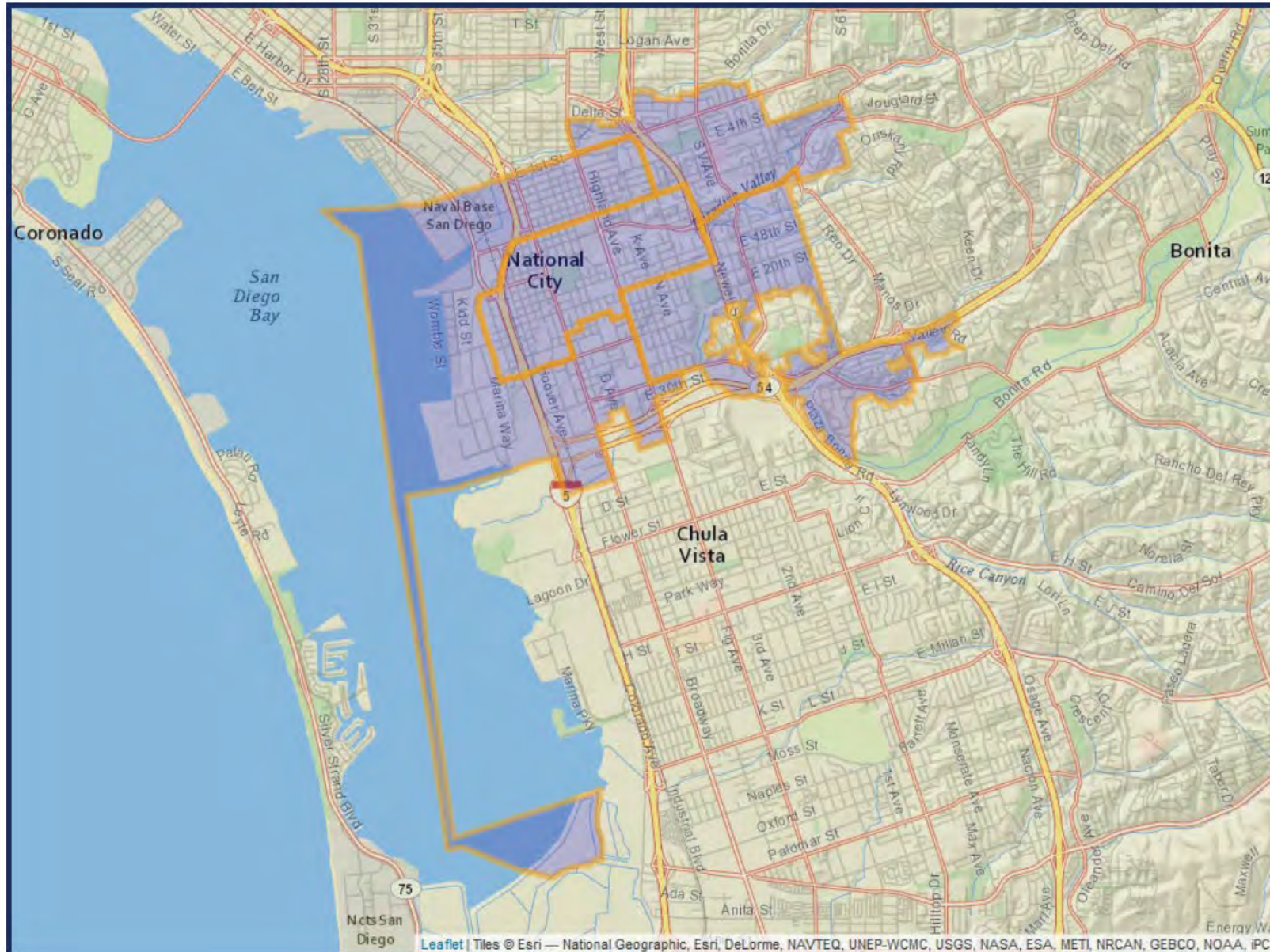
	2020 Count*	2019 CVAP*
Total	14,130	12,854
White	7.68%	21.86%
Black	3.33%	10.17%
Asian	11.09%	9.93%
Hispanic	74.95%	54.93%

DISTRICTING NATIONAL CITY

DRAFT 2

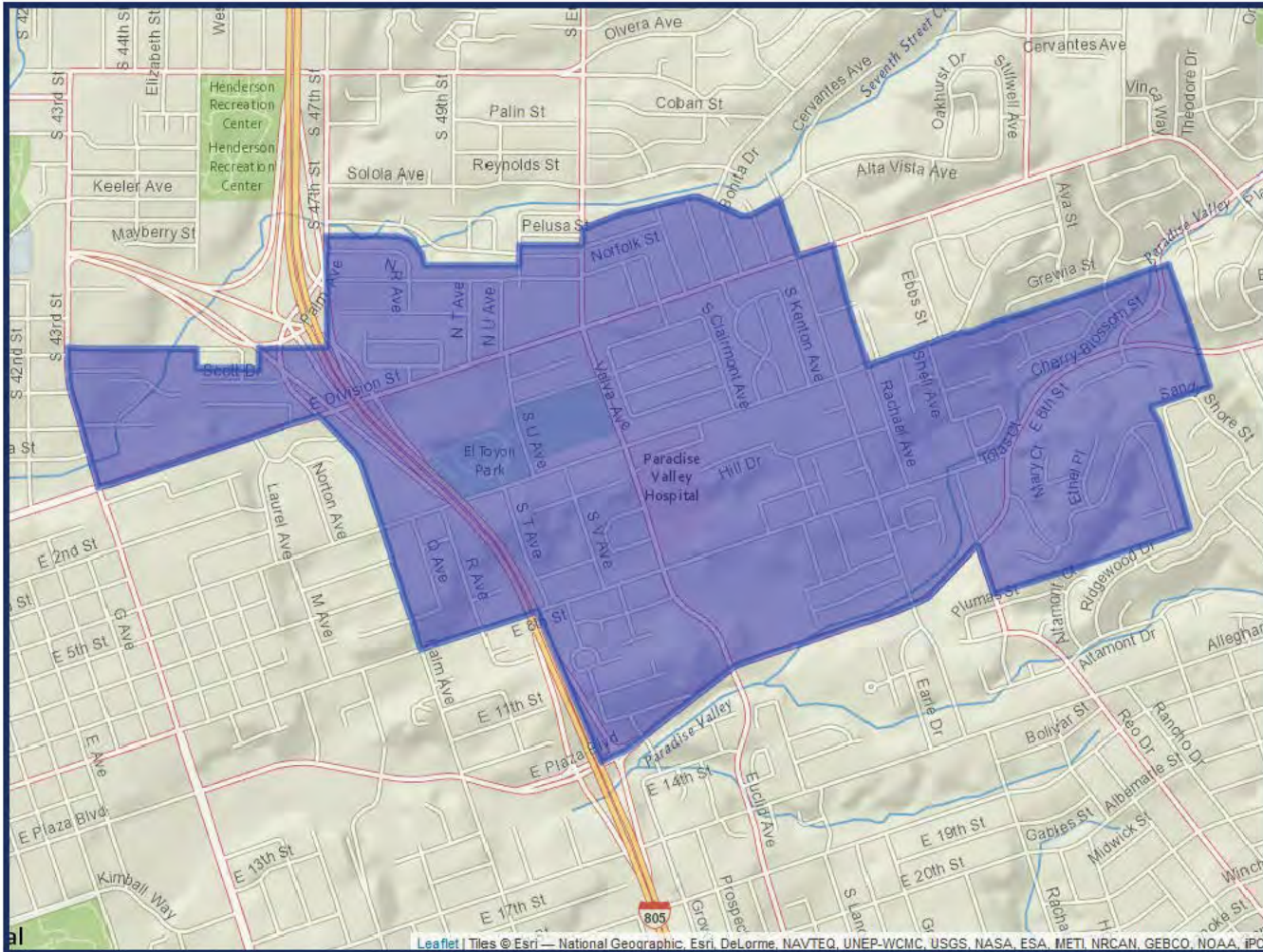
	DISTRICT 1	DISTRICT 2	DISTRICT 3	DISTRICT 4
2020 Census Count*	14,189	14,084	13,983	14,117
Deviation #	96	-9	-110	24
Deviation %	0.7%	-0.1%	-0.8%	0.2%
2010 Census Count	13,528	13,716	12,487	18,885
2019 CVAP*	8,960	8,417	10,659	9,708
2010 CVAP	7,729	6,855	5,543	8,658

DISTRICTING NATIONAL CITY DRAFT 2



DISTRICTING NATIONAL CITY DRAFT 2

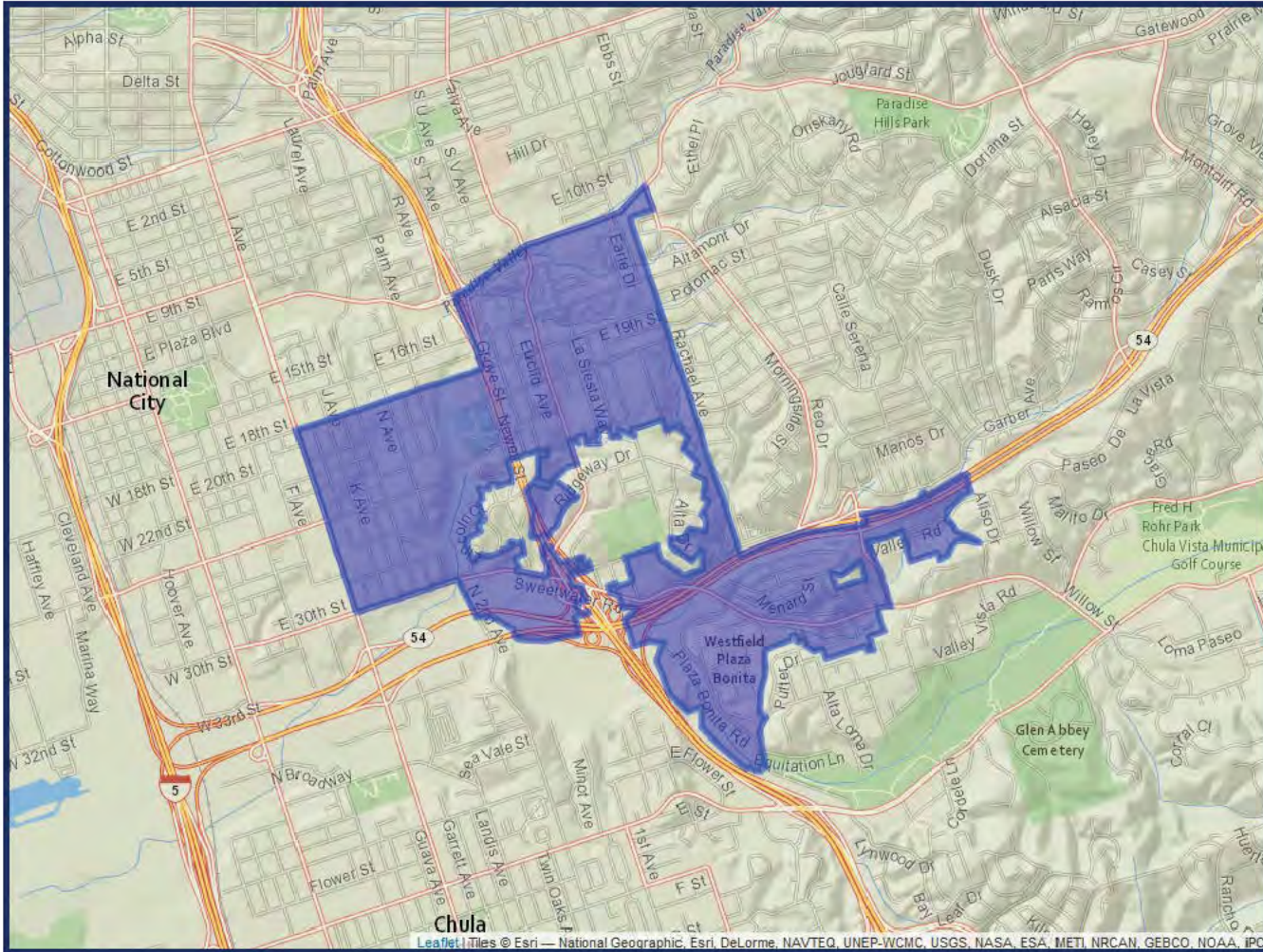
DISTRICT 1



	2020 Count*	2019 CVAP*
Total	14,189	8,960
White	8.50%	14.84%
Black	4.23%	5.38%
Asian	29.90%	28.50%
Hispanic	53.82%	48.09%

DISTRICTING NATIONAL CITY DRAFT 2

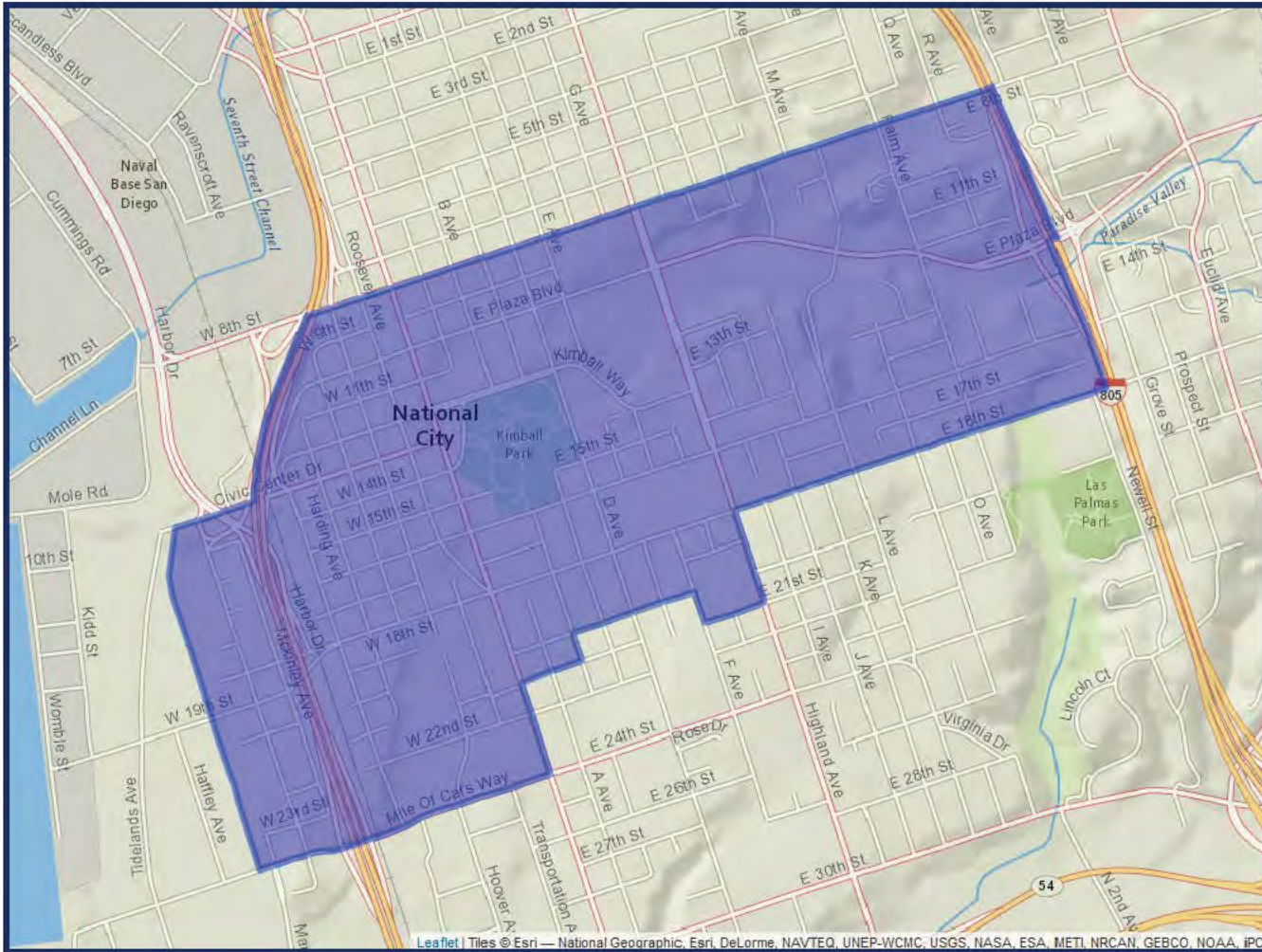
DISTRICT 2



	2020 Count*	2019 CVAP*
Total	14,084	8,417
White	9.07%	13.82%
Black	3.49%	2.93%
Asian	13.75%	13.10%
Hispanic	70.34%	65.62%

DISTRICTING NATIONAL CITY DRAFT 2

DISTRICT 3

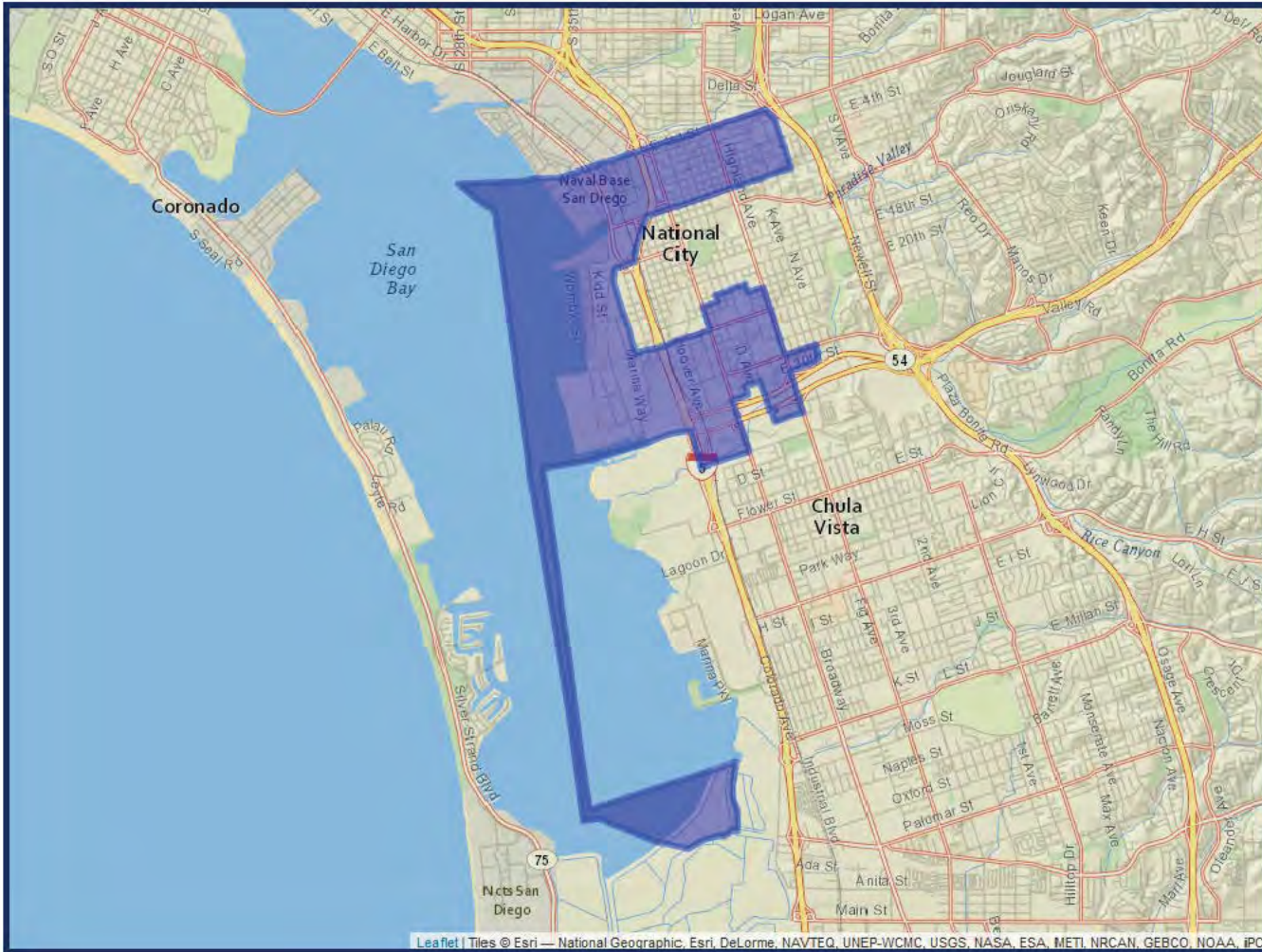


	2020 Count*	2019 CVAP*
Total	13,983	10,659
White	6.59%	11.63%
Black	3.79%	6.15%
Asian	21.17%	17.82%
Hispanic	65.39%	50.61%

*Adjusted for prisoner reallocation

DISTRICTING NATIONAL CITY DRAFT 2

DISTRICT 4



	2020 Count*	2019 CVAP*
Total	14,117	9,708
White	7.74%	26.95%
Black	2.96%	11.54%
Asian	11.94%	10.88%
Hispanic	74.42%	60.62%

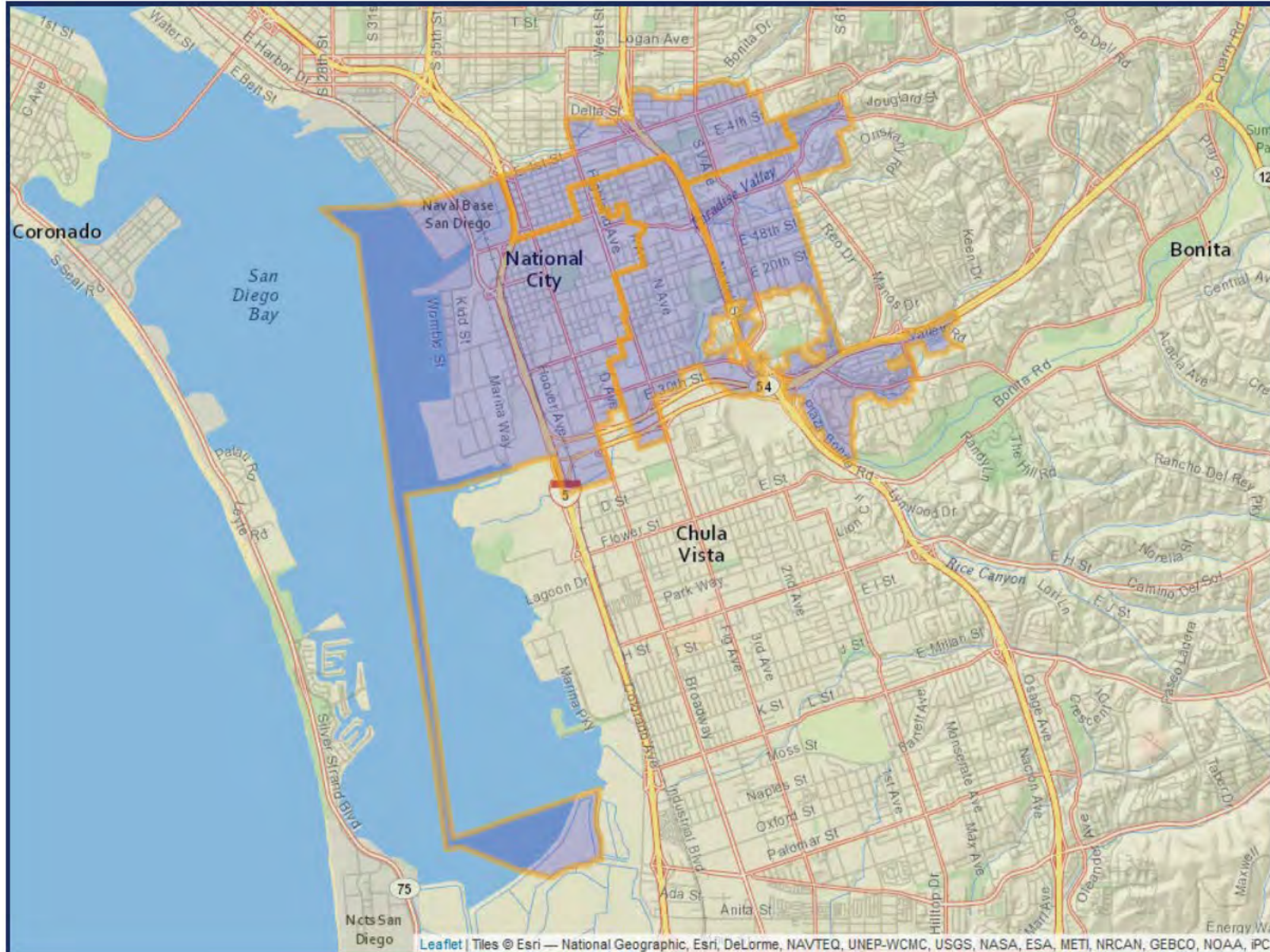
*Adjusted for prisoner reallocation

DISTRICTING NATIONAL CITY

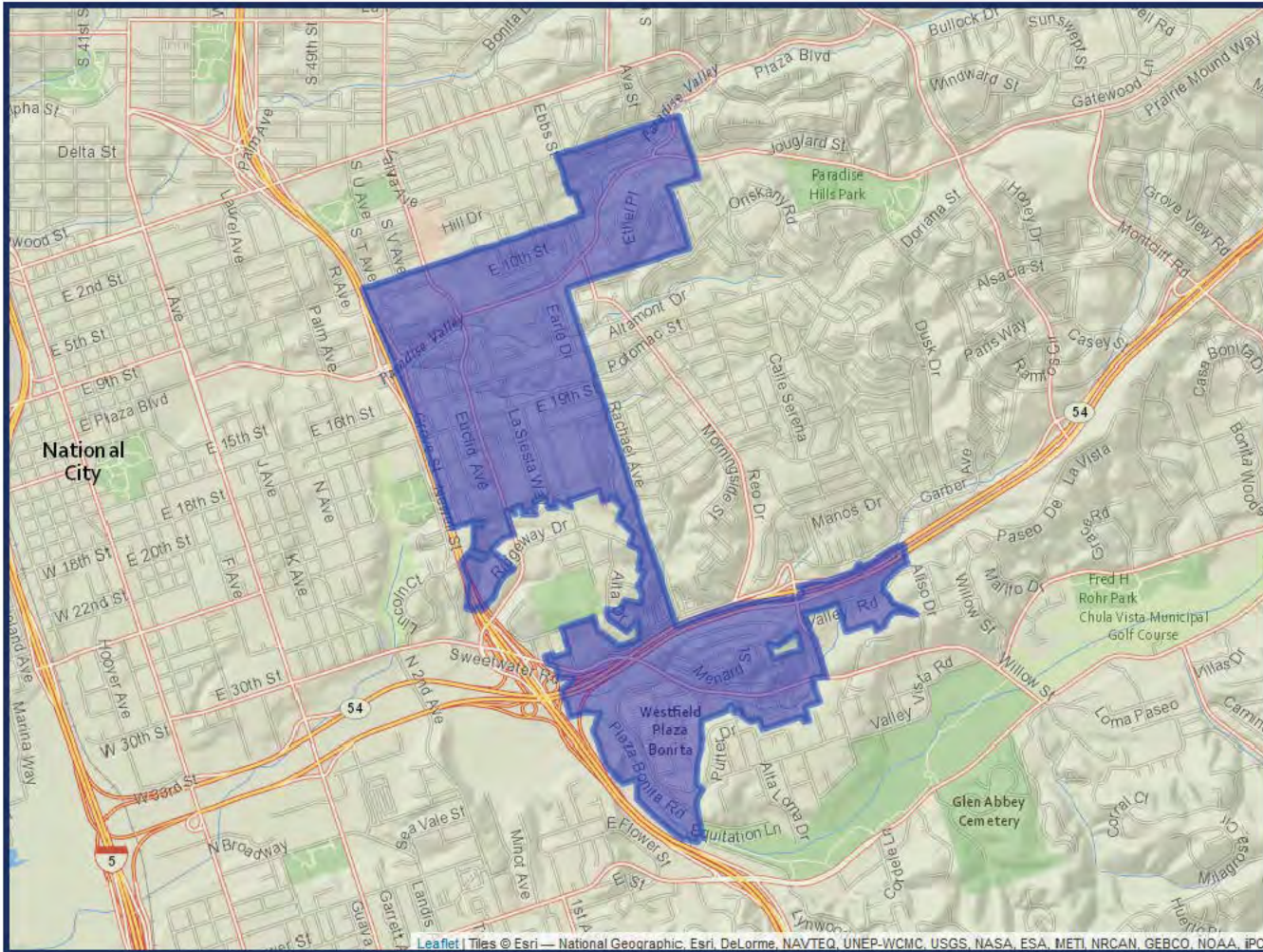
DRAFT 3

	DISTRICT 1	DISTRICT 2	DISTRICT 3	DISTRICT 4
2020 Census Count*	14,117	14,073	14,217	13,966
Deviation #	24	-20	124	-127
Deviation %	0.2%	-0.1%	0.9%	-0.9%
2010 Census Count	13,669	13,652	17,805	13,490
2019 CVAP*	8,623	8,837	12,604	7,680
2010 CVAP	7,550	6,683	8,598	5,952

DISTRICTING NATIONAL CITY DRAFT 3



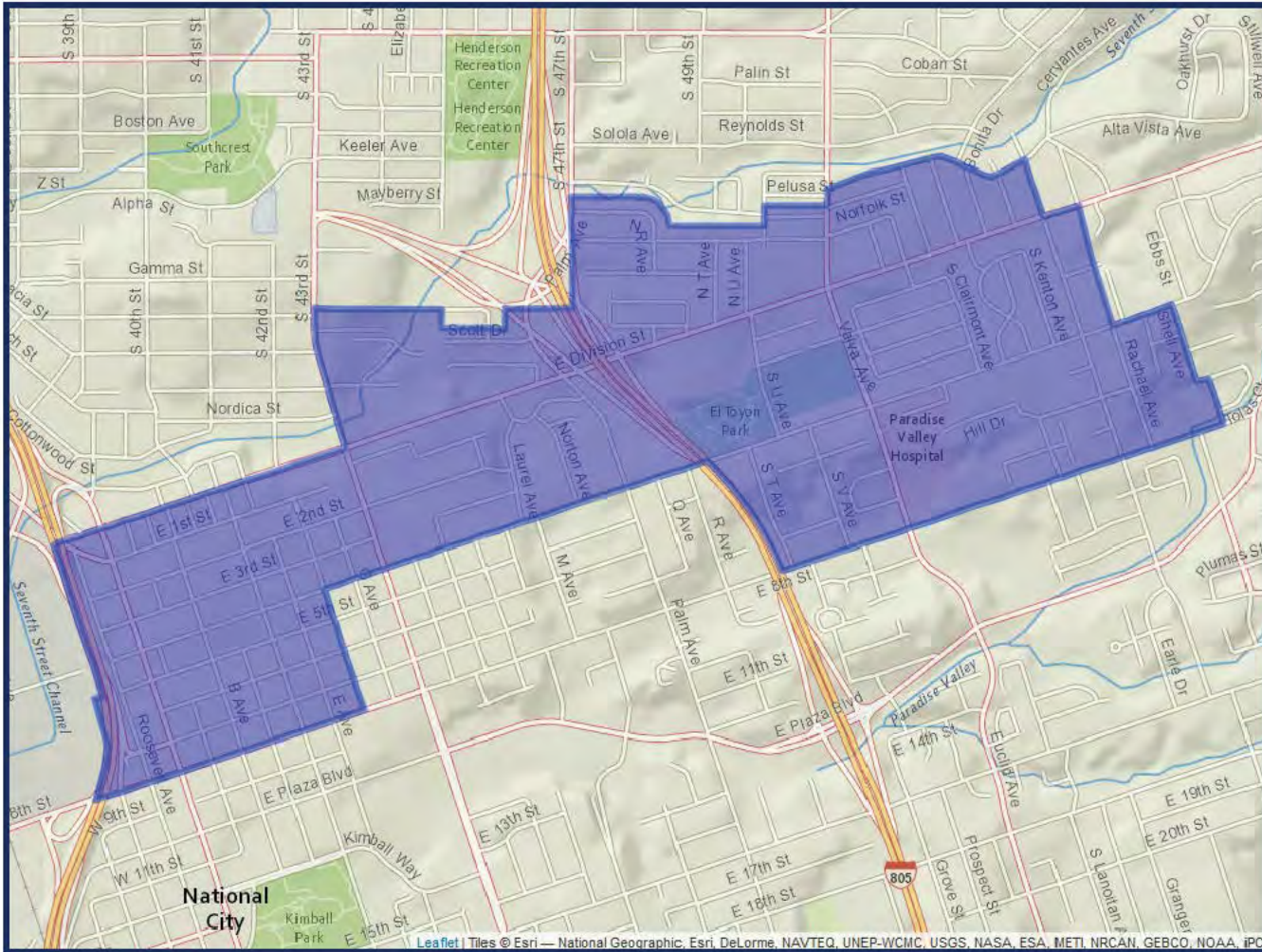
DISTRICT 1



	2020 Count*	2019 CVAP*
Total	14,117	8,623
White	8.38%	12.88%
Black	3.93%	4.06%
Asian	25.32%	23.45%
Hispanic	58.92%	56.38%

DISTRICTING NATIONAL CITY DRAFT 3

DISTRICT 2

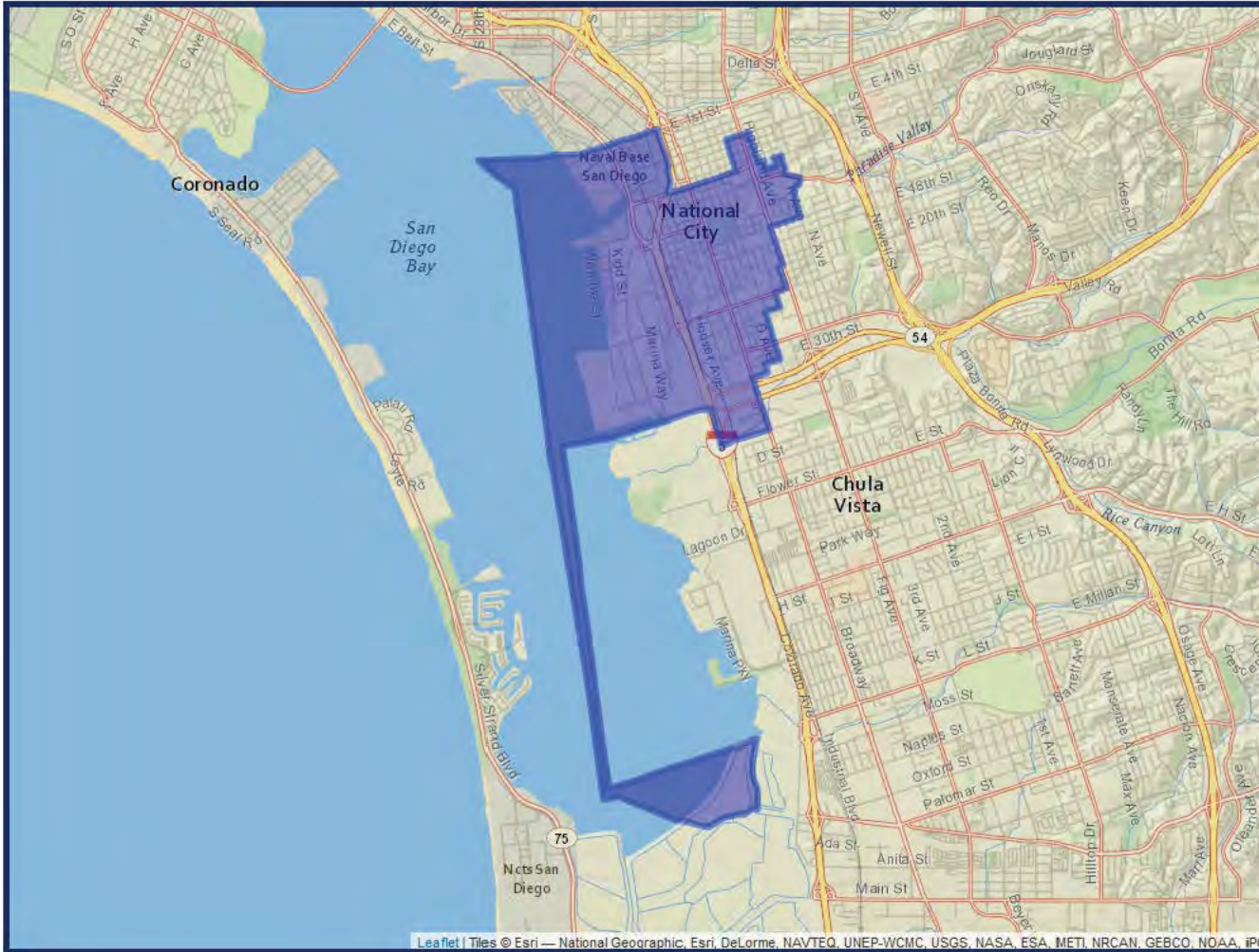


	2020 Count*	2019 CVAP*
Total	14,073	8,837
White	8.29%	15.11%
Black	3.66%	4.46%
Asian	18.45%	18.78%
Hispanic	66.35%	58.84%

*Adjusted for prisoner reallocation

DISTRICTING NATIONAL CITY DRAFT 3

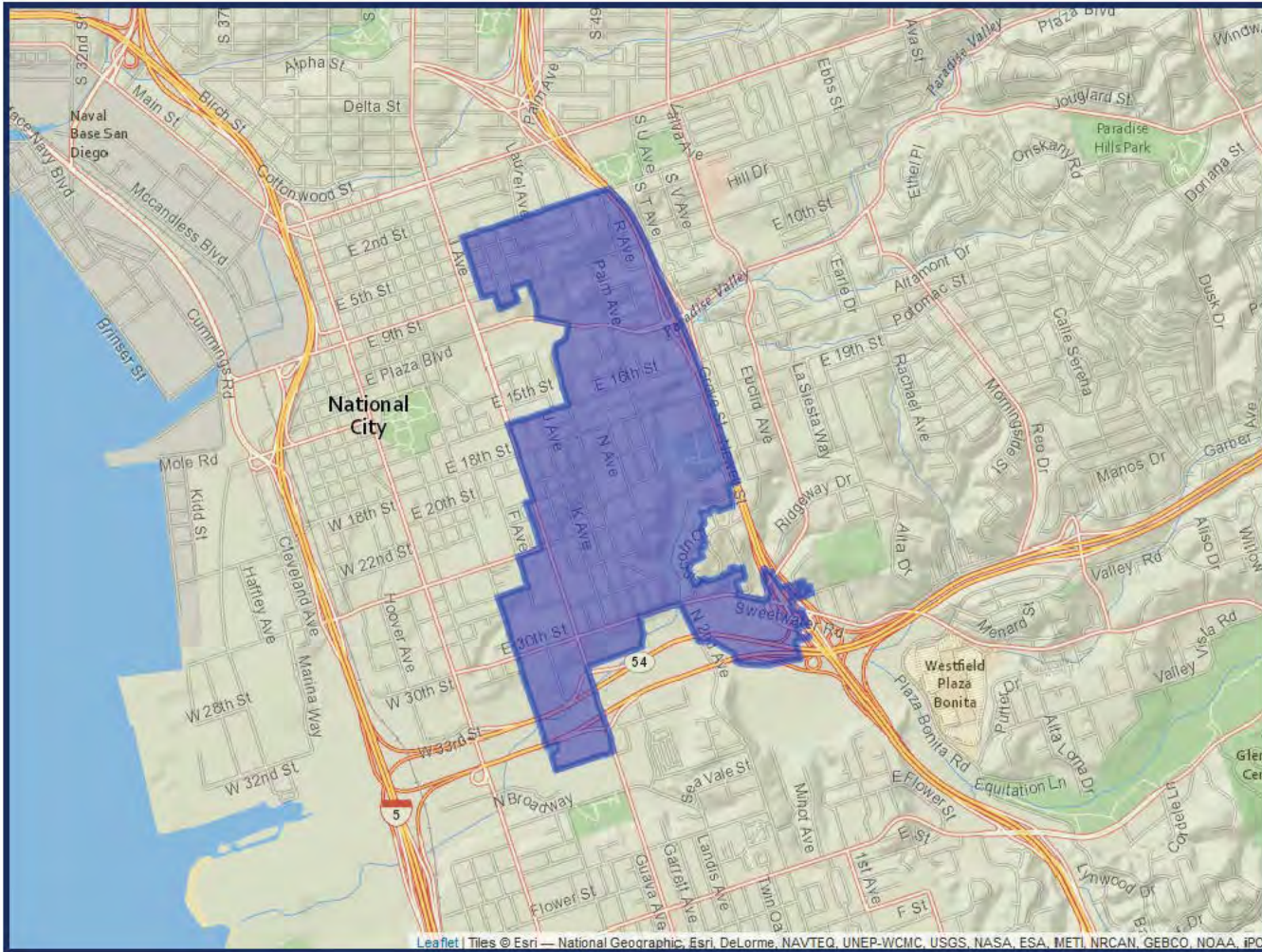
DISTRICT 3



	2020 Count*	2019 CVAP*
Total	14,217	12,604
White	8.15%	22.06%
Black	3.76%	11.70%
Asian	13.39%	11.00%
Hispanic	71.62%	52.81%

*Adjusted for prisoner reallocation

DISTRICT 4

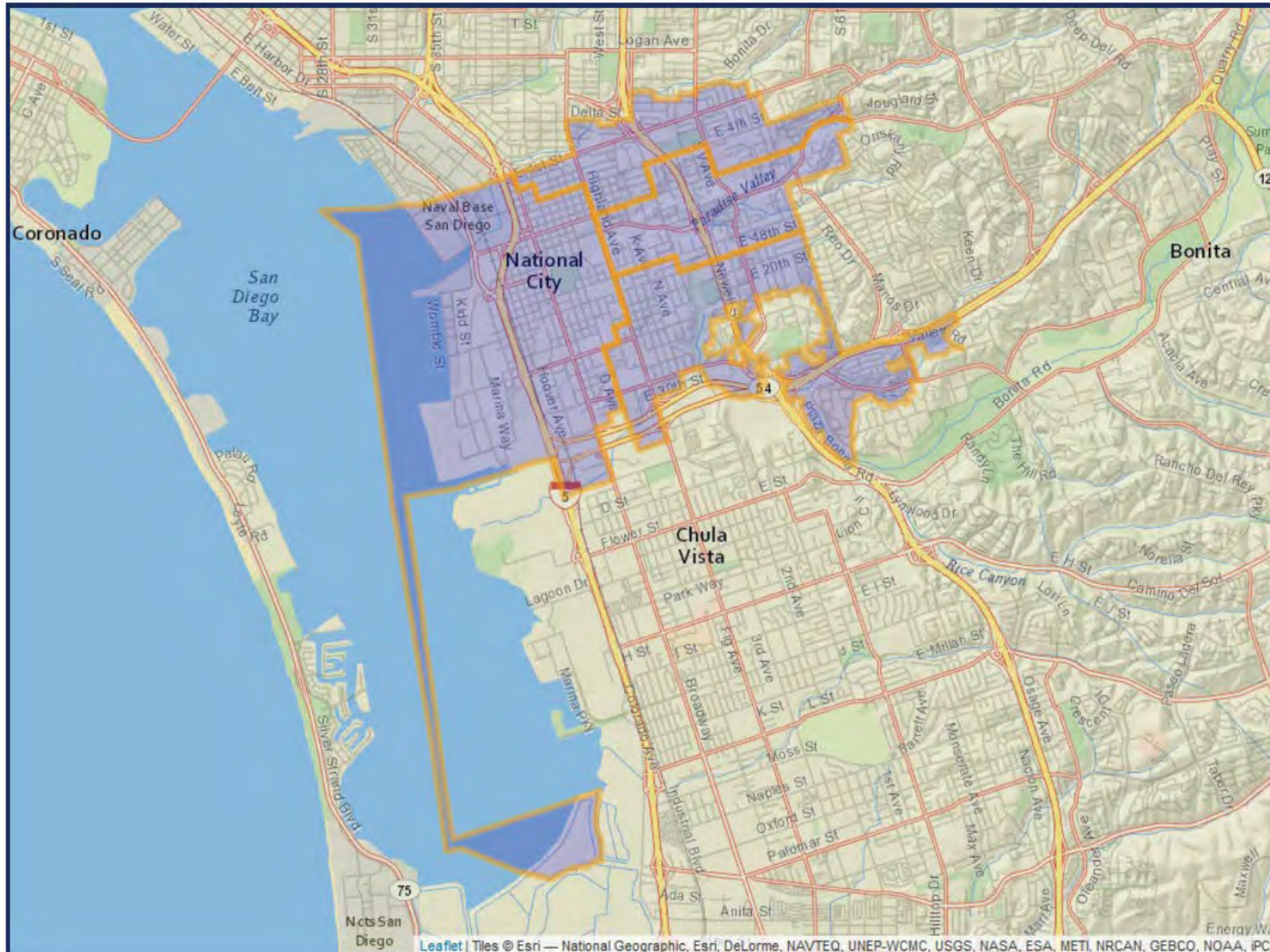


	2020 Count*	2019 CVAP*
Total	13,966	7,680
White	7.07%	14.61%
Black	3.11%	3.71%
Asian	19.68%	20.09%
Hispanic	67.00%	57.20%

DISTRICTING NATIONAL CITY PUBLIC SUBMISSION I

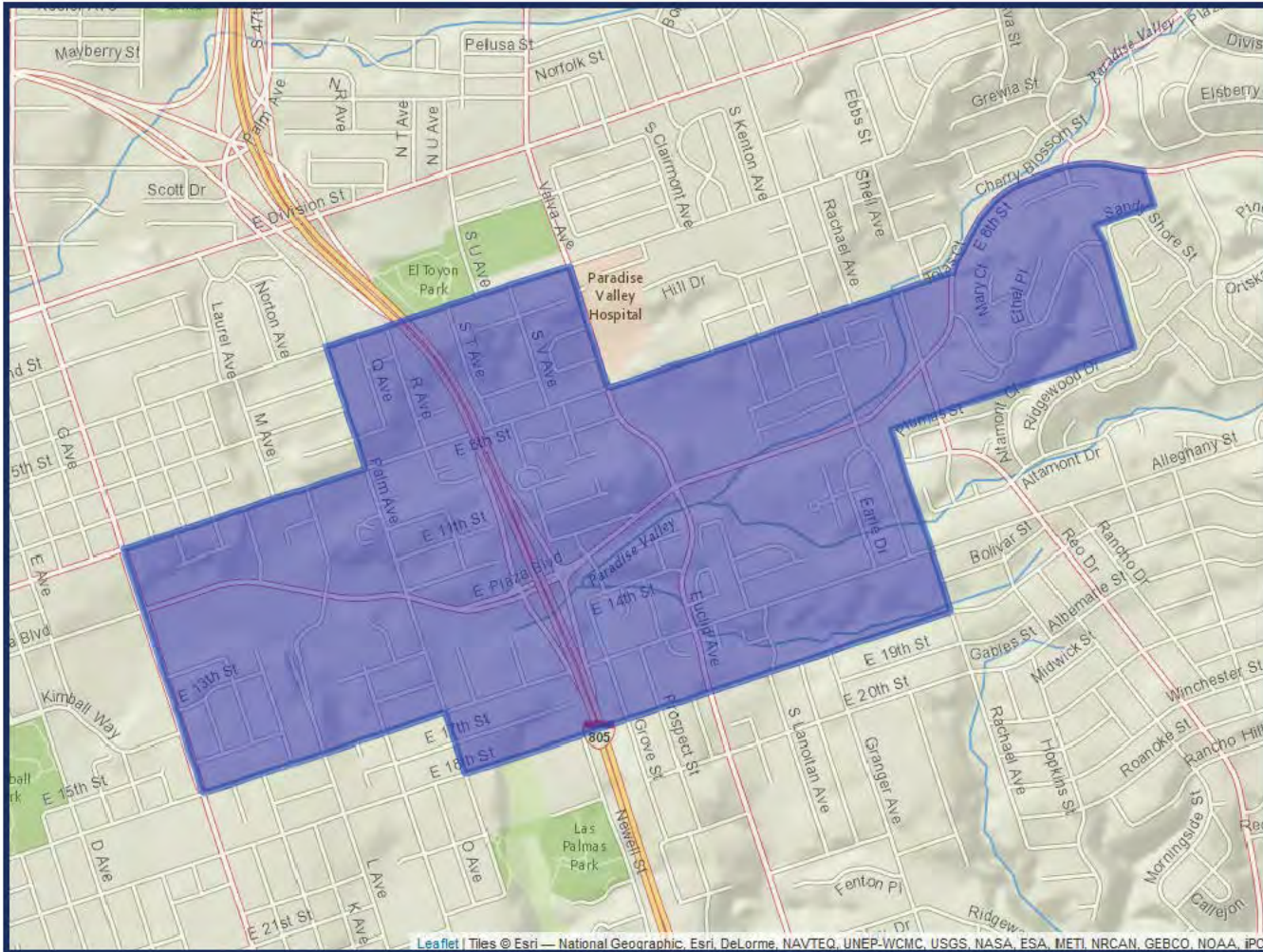
	DISTRICT 1	DISTRICT 2	DISTRICT 3	DISTRICT 4
2020 Census Count*	14,101	14,079	14,013	14,180
Deviation #	8	-14	-80	87
Deviation %	0.1%	-0.1%	-0.6%	0.6%
2010 Census Count	13,238	13,675	17,968	13,735
2019 CVAP*	8,002	8,542	12,822	8,378
2010 CVAP	6,160	6,974	8,702	6,948

DISTRICTING NATIONAL CITY PUBLIC SUBMISSION I



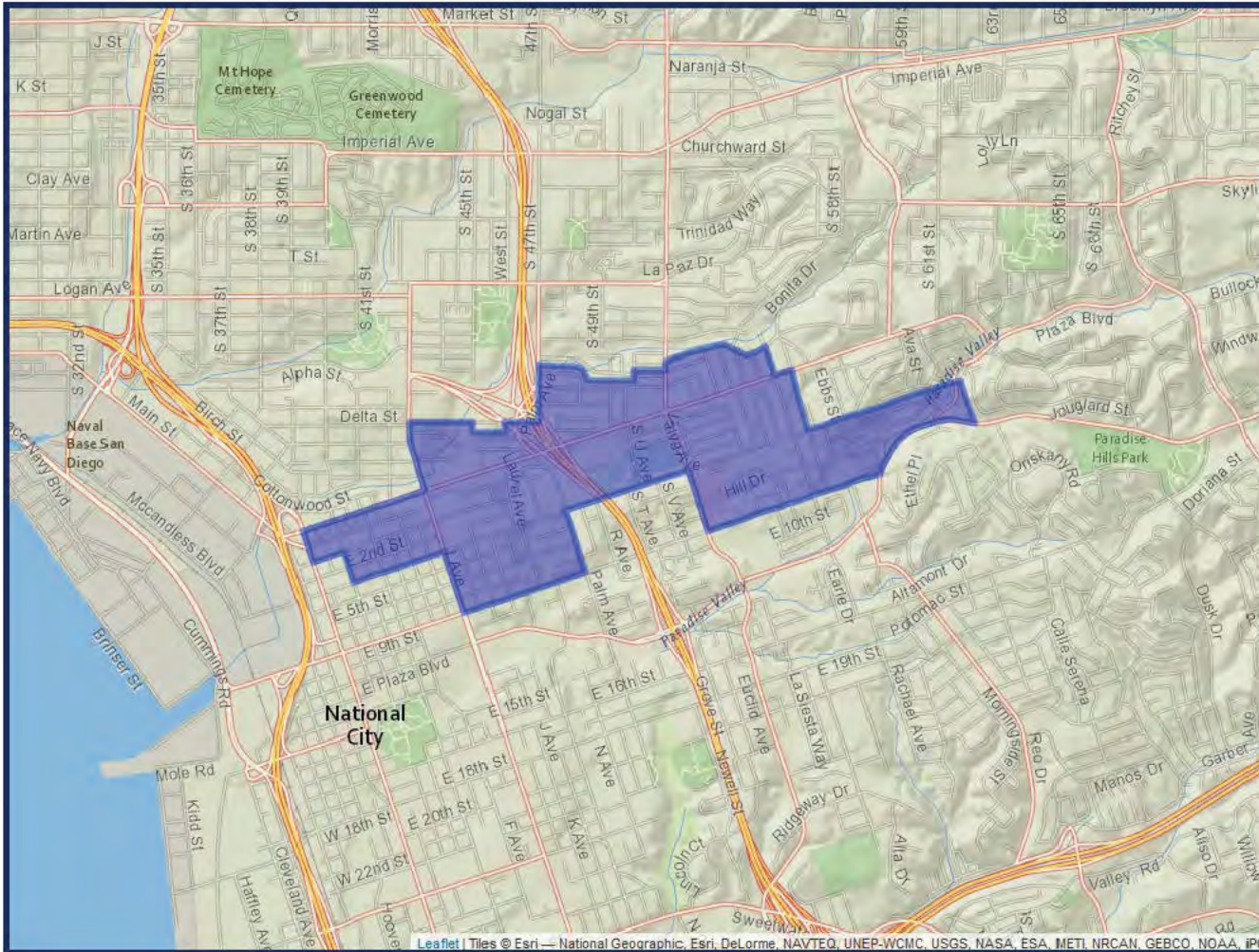
DISTRICTING NATIONAL CITY PUBLIC SUBMISSION I

DISTRICT 1



	2020 Count*	2019 CVAP*
Total	14,101	8,002
White	6.84%	10.53%
Black	3.72%	5.04%
Asian	34.00%	34.88%
Hispanic	51.73%	46.80%

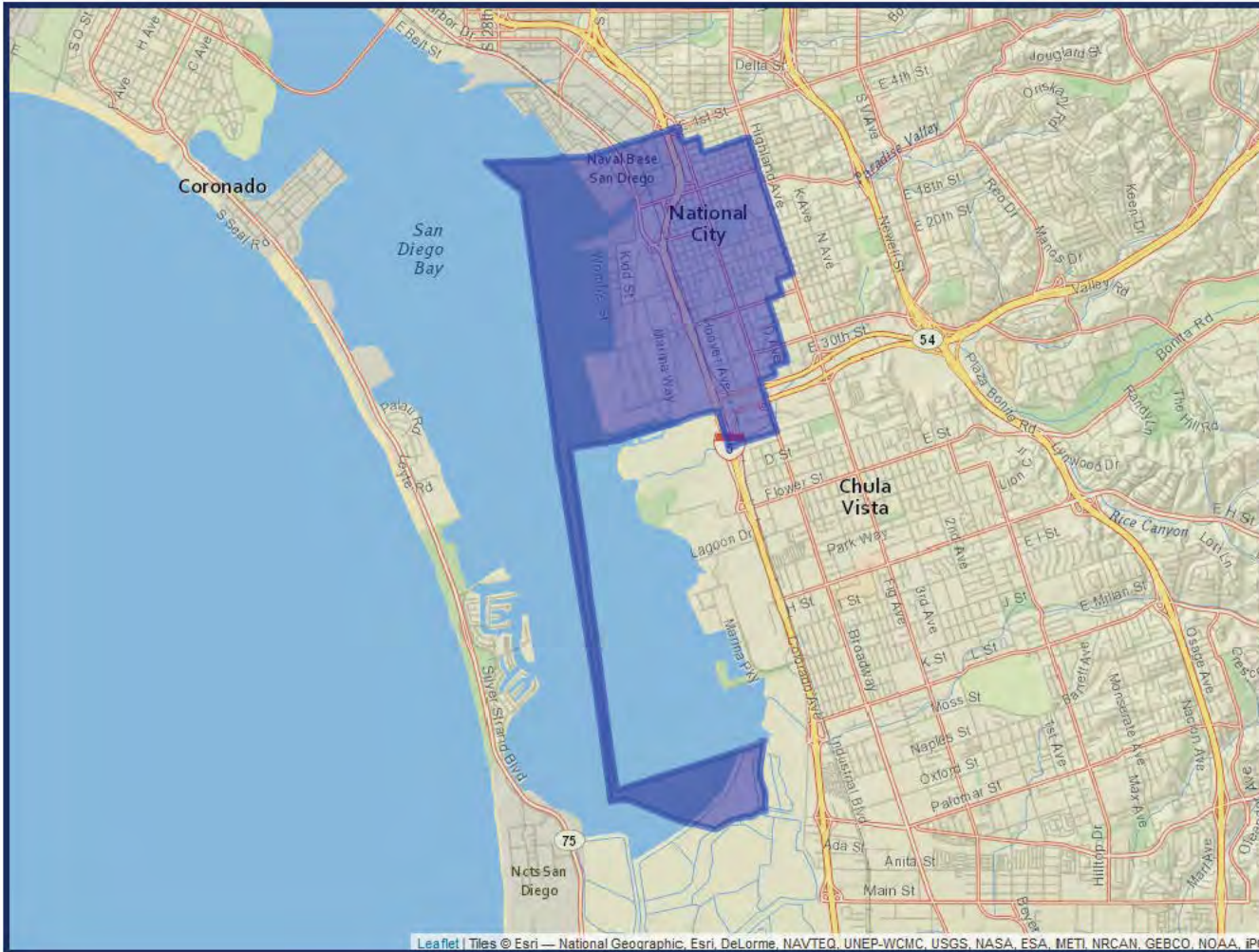
DISTRICT 2



	2020 Count*	2019 CVAP*
Total	14,079	8,542
White	8.44%	15.18%
Black	3.73%	3.75%
Asian	17.61%	18.85%
Hispanic	66.90%	60.04%

DISTRICTING NATIONAL CITY PUBLIC SUBMISSION I

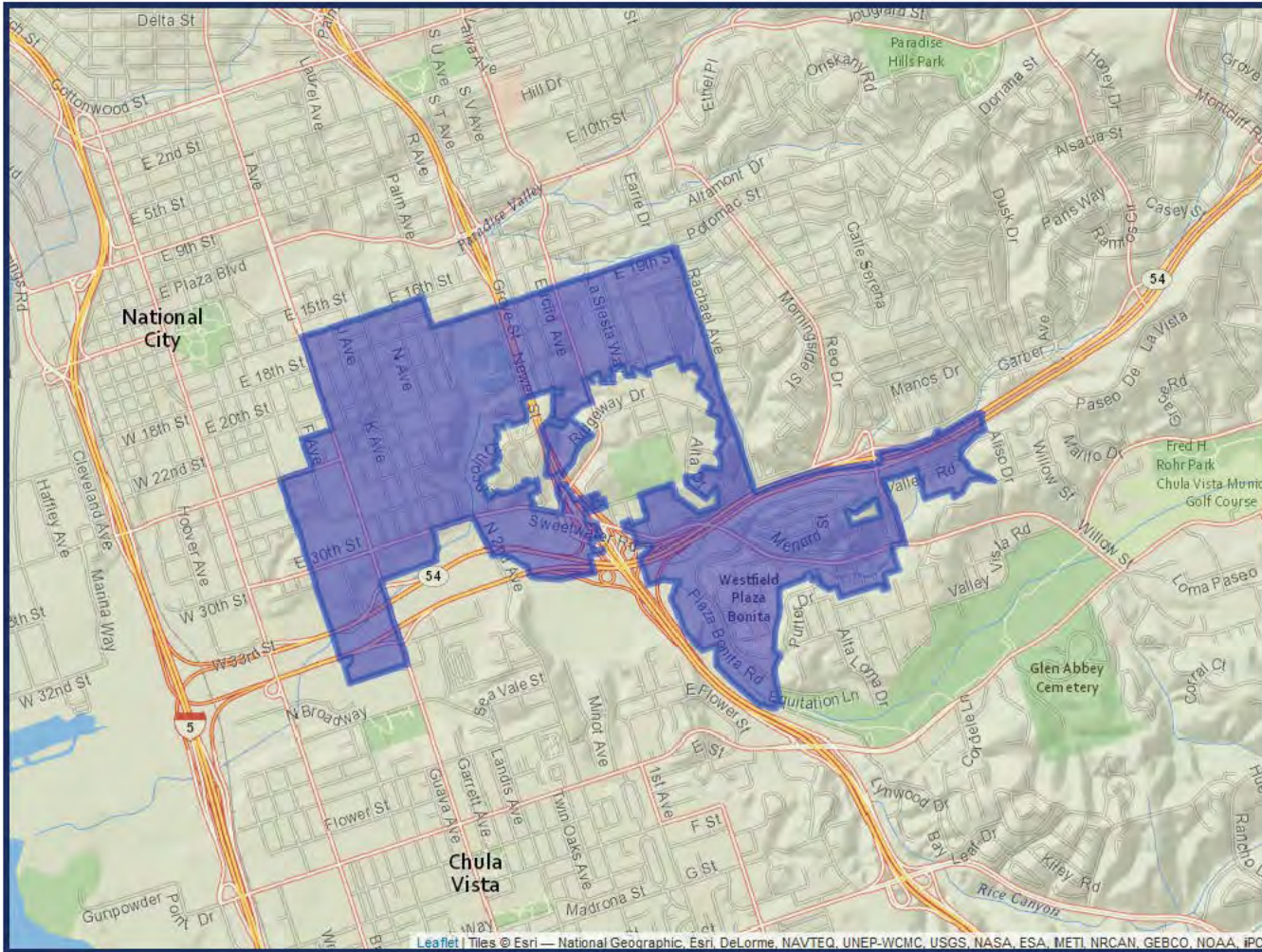
DISTRICT 3



	2020 Count*	2019 CVAP*
Total	14,013	12,822
White	7.71%	21.81%
Black	3.43%	11.76%
Asian	12.72%	10.36%
Hispanic	73.38%	53.79%

*Adjusted for prisoner reallocation

DISTRICT 4



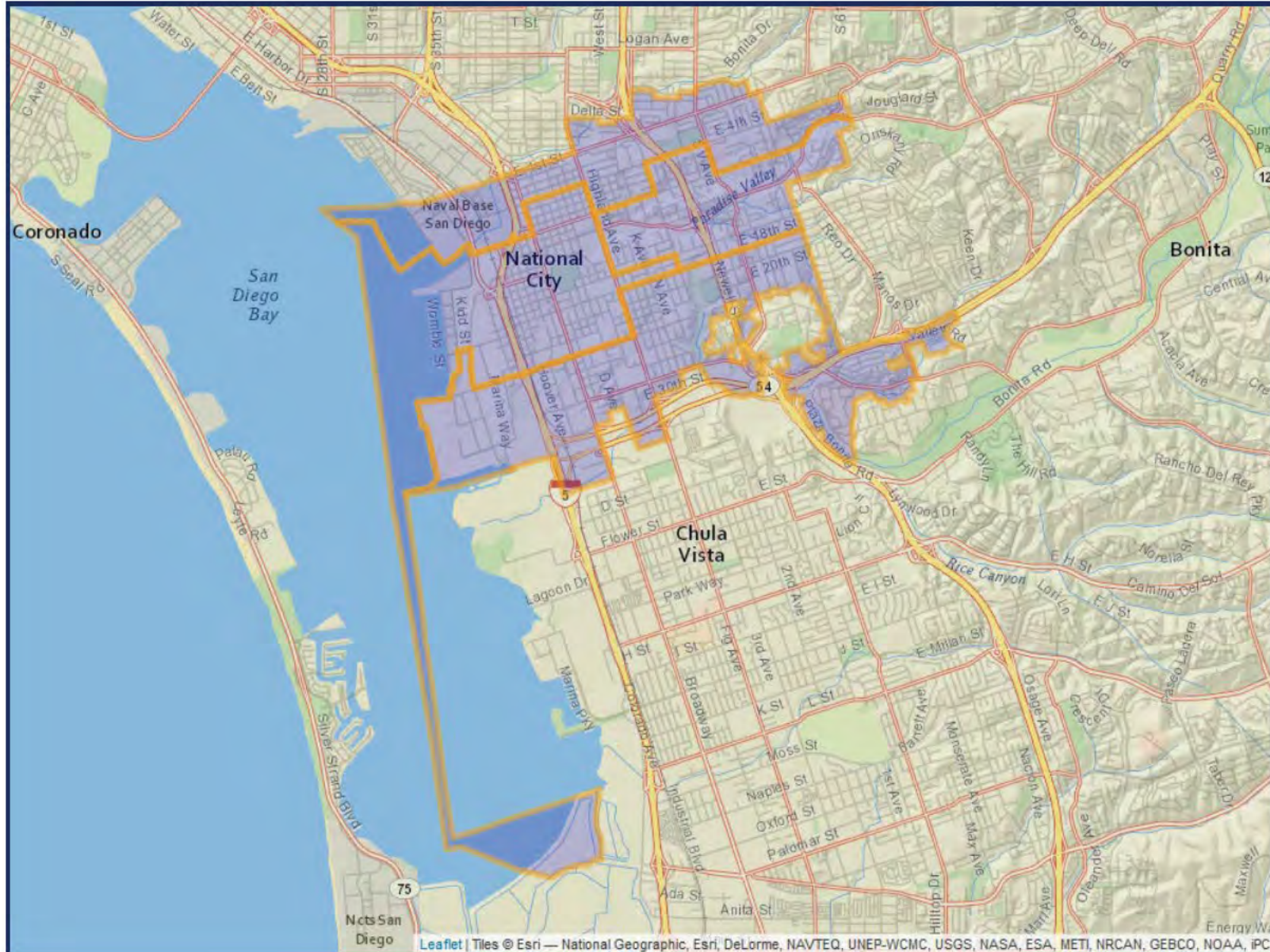
	2020 Count*	2019 CVAP*
Total	14,180	8,378
White	8.92%	16.87%
Black	3.59%	3.26%
Asian	12.46%	10.54%
Hispanic	71.92%	63.74%

*Adjusted for prisoner reallocation

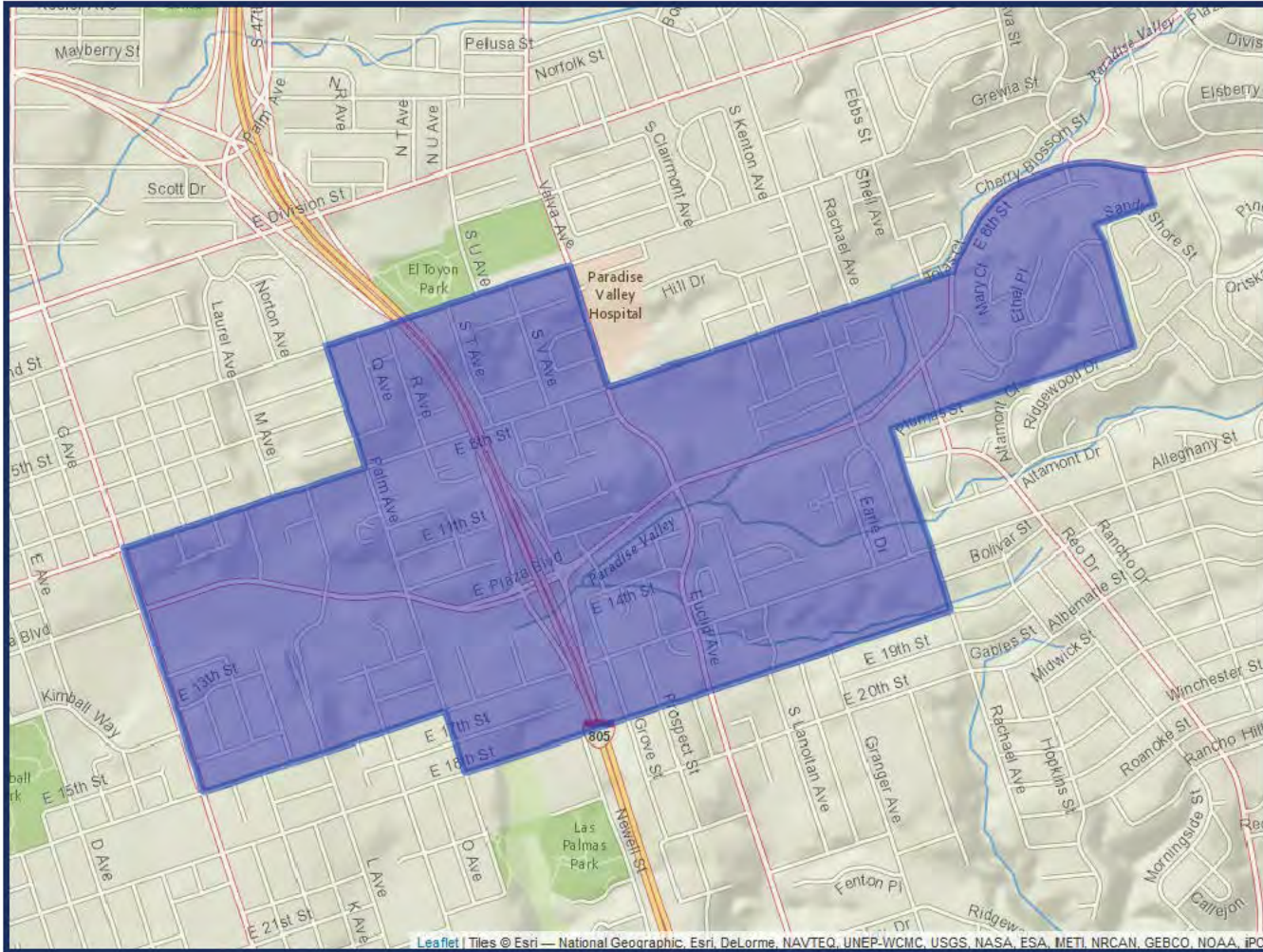
DISTRICTING NATIONAL CITY PUBLIC SUBMISSION 2

	DISTRICT 1	DISTRICT 2	DISTRICT 3	DISTRICT 4
2020 Census Count*	14,101	14,418	13,247	14,607
Deviation #	8	325	-846	514
Deviation %	0.1%	2.3%	-6.0%	3.6%
2010 Census Count	13,238	14,006	17,387	13,985
2019 CVAP*	8,002	8,808	11,574	9,360
2010 CVAP	6,160	7,126	8,142	7,356

DISTRICTING NATIONAL CITY PUBLIC SUBMISSION 2



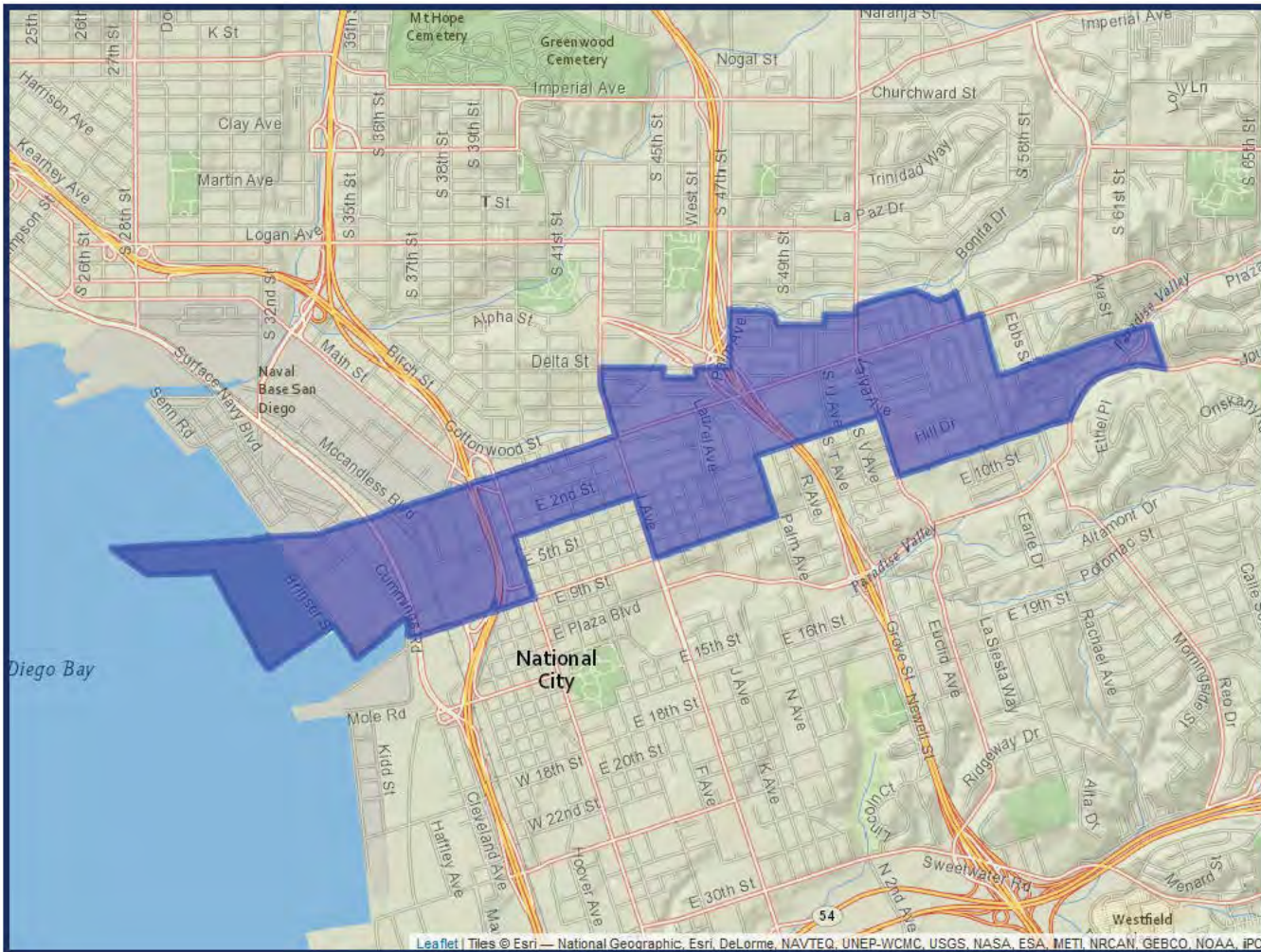
DISTRICT 1



	2020 Count*	2019 CVAP*
Total	14,101	8,002
White	6.84%	10.53%
Black	3.72%	5.04%
Asian	34.00%	34.88%
Hispanic	51.73%	46.80%

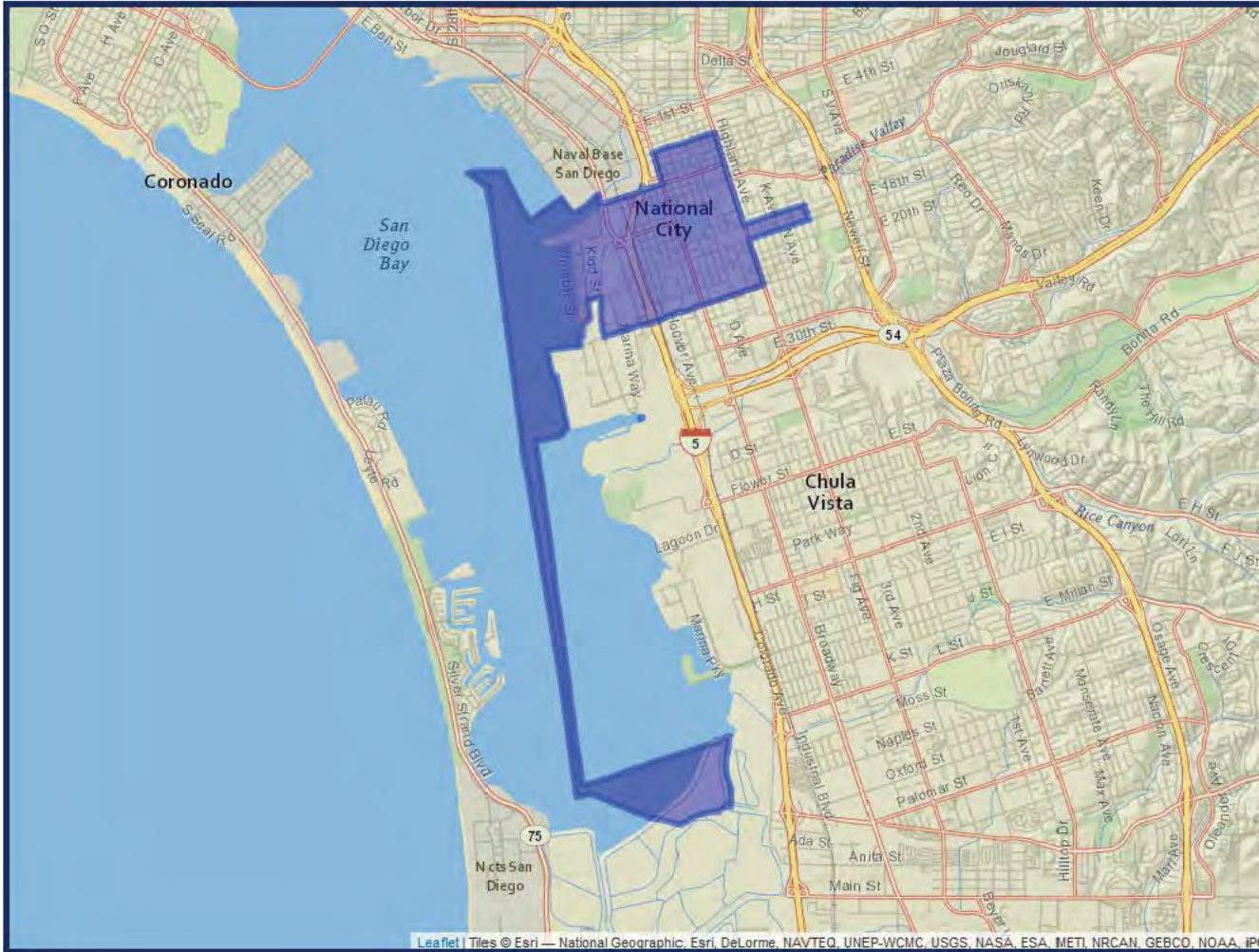
DISTRICTING NATIONAL CITY PUBLIC SUBMISSION 2

DISTRICT 2



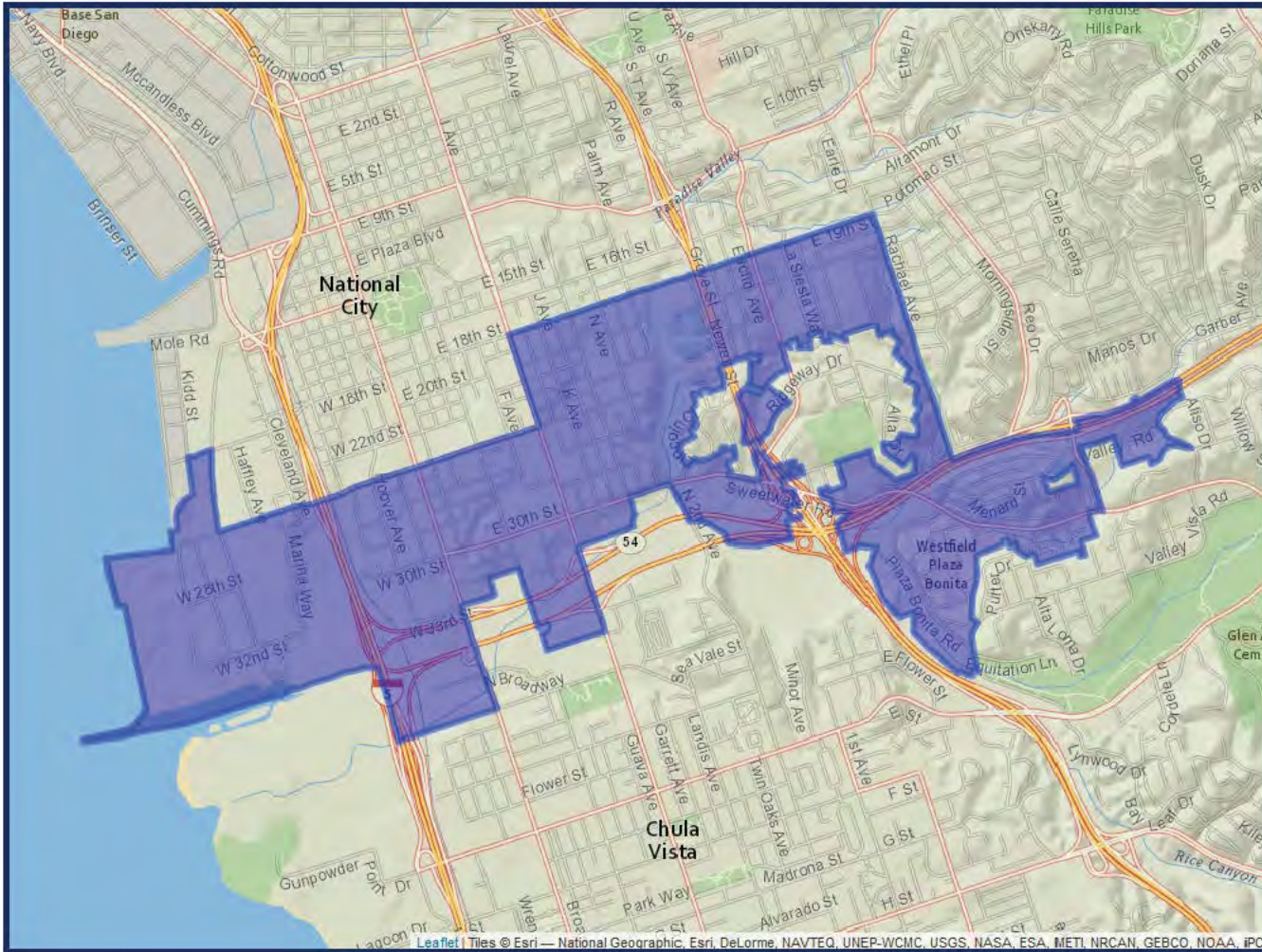
	2020 Count*	2019 CVAP*
Total	14,418	8,808
White	8.39%	14.94%
Black	3.68%	3.67%
Asian	17.34%	18.55%
Hispanic	67.31%	60.54%

DISTRICT 3



	2020 Count*	2019 CVAP*
Total	13,247	11,574
White	6.32%	17.03%
Black	3.34%	11.09%
Asian	14.55%	12.42%
Hispanic	73.03%	52.52%

DISTRICT 4



	2020 Count*	2019 CVAP*
Total	14,607	9,360
White	10.18%	23.71%
Black	3.71%	5.28%
Asian	10.97%	8.00%
Hispanic	72.03%	63.62%

*Adjusted for prisoner reallocation



February 15, 2022

City of National City
Mayor Alejandra Sotelo- Solis and
Members of City Council
1243 National City Boulevard
National City, CA 91950

Dear Mayor and City Council,

The Asian Pacific American Coalition (APAC) is a community-based, non-partisan, non-profit 501(c)(3) corporation whose mission is to cultivate civic engagement to forward the voices of San Diego’s Asian Pacific American community. Our goal is to ENGAGE, EDUCATE and EMPOWER San Diego’s Asian Pacific American community.

We respectfully request that you consider the attached two proposed maps as you deliberate drawing the lines for the National City Council for the first time. This is truly historic! APAC and our community are proud to be part of this very important process. We are in favor of the creation of a majority minority Fil-Am / AAPI empowerment while respecting other communities of interest. We also request that there be no dilution of Fil-Am / AAPI Citizen Voting Age Population (CVAP) and Voting Age Population (VAP).

Attached are a list of APAC Board members and their member agencies and affiliations who are in support of the attached proposed maps. We will send you additional documents as we get closer to final adoption of the map on March 15, 2022.

We appreciate all the work National City is doing to build equitable neighborhoods. Please let us know if you have any questions, we may be reached at info@apacsd.org.

Respectfully,

Steve Hsieh
Steve Hsieh (Feb 15, 2022 10:56 PST)
Steve Hsieh
Chair, APAC

Mitz Lee
Mitz Lee
Co-Founder, APAC

Cynthia Suero-Gabler
Cynthia “CK” Suero-Gabler
Vice Chair & Districting
Sub-Committee Chair

Enclosures:
APAC Board Members in Support of APAC’s Proposed Maps
Proposed Maps

PO Box 261243 San Diego, CA 92196 | www.apacsd.org | info@apacsd.org



Steve Hsieh

Steve Hsieh (Feb 15, 2022 10:56 PST)

Steve Hsieh, APAC Chair
President of San Diego Asian Americans for Equality and Senior Advisor to Republic of China
Taiwan Overseas Community Affairs Council

Mitz Lee

Mitz Lee, APAC Co-Founder President
Co-Founder & President of Alliance for Quality Education
Former Board Member, SDUSD Board of Education

Cynthia Suero-Gabler

Cynthia Suero-Gabler, APAC Vice Chair and Redistricting Sub-Committee Chair
Community Advocate and Lifetime Member Bay Terrace Fil-Am Seniors Association,
Member of the Filipina Woman's Network (FWN)

Jantima Danford

Jantima Danford (Feb 15, 2022 10:53 PST)

Jantima Danford, APAC Treasurer
Community Advocate and Interpreter, Thai, and Lao Communities

Sandy Spackman

Sandy Spackman (Feb 15, 2022 18 55 PST)

Sandy Spackman, APAC Secretary
President of the Lao American Coalition (LAC) and Secretary of Lao Advocacy of San Diego (LAOSD)

Natasha Wong

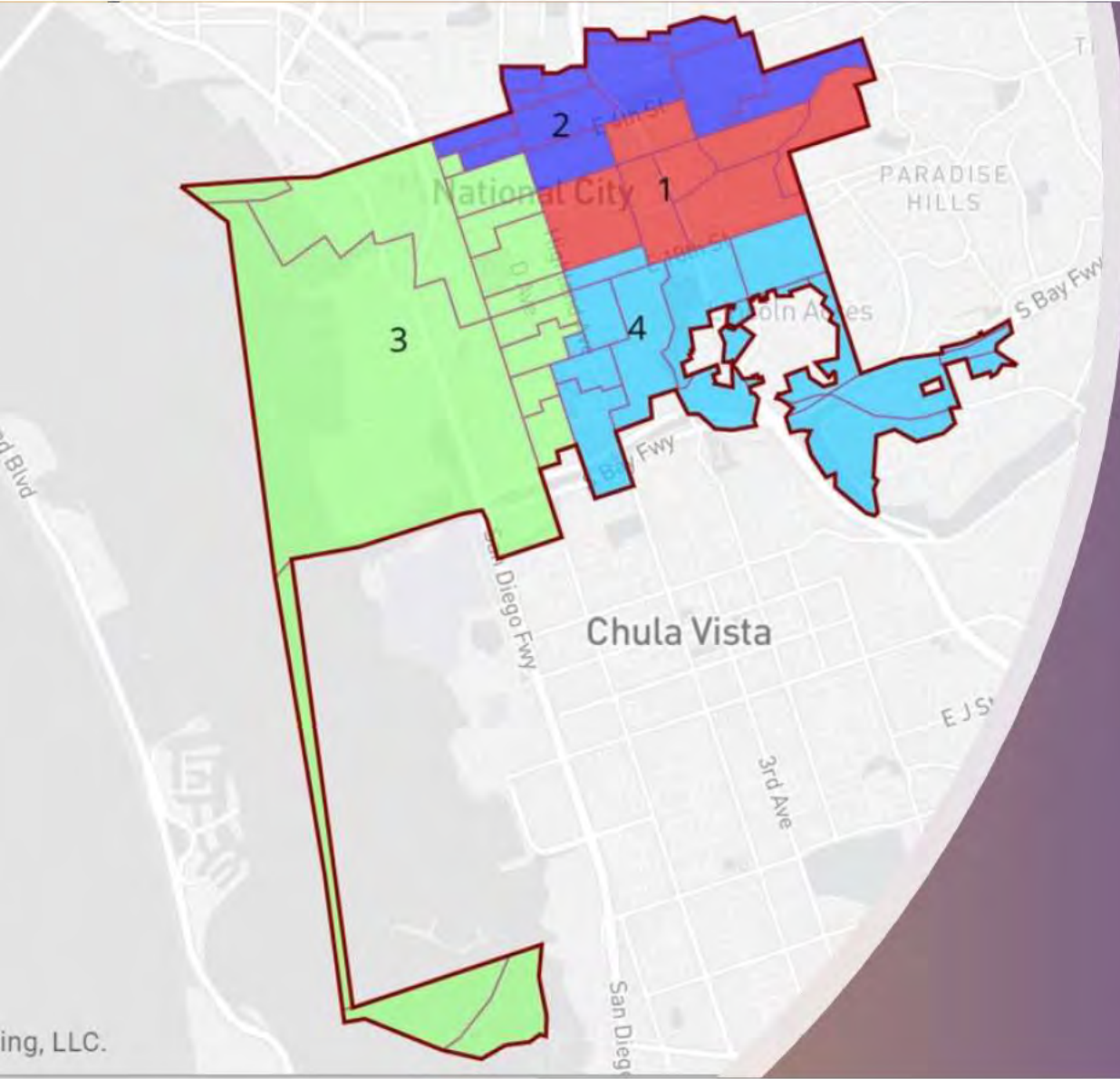
Natasha Wong (Feb 15, 2022 11:52 PST)

Natasha Wong, APAC Board Member At-Large
Vice President of the Avery Tsui Foundation and President of San Diego Balboa Park's House of China

Denise Meyer

Denise Meyer, APAC Board Member At-Large
Kupuna (Elder) and Pelekikena (President) of Ahahui Kiwila Hawaii O San Diego (Hawaiian Civic Club of San Diego)

*APAC Board Member and Parliamentarian Alex Nguyen is recused.



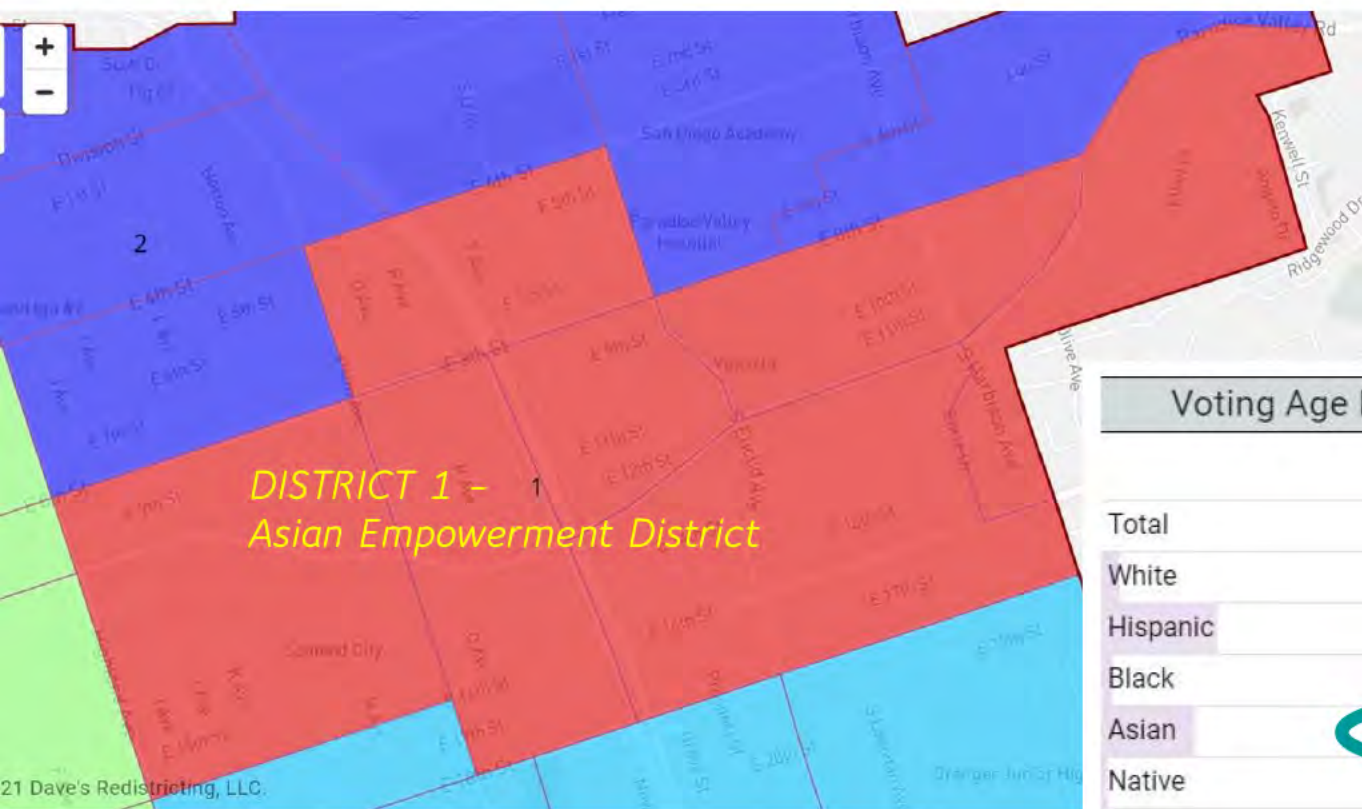
APAC PROPOSED MAP #1

APAC PROPOSED MAPS

ing, LLC.

APAC PROPOSED MAP #1

DISTRICT 1 - Asian Empowerment District



Total Population 2020		
	Pop	%
Total	14,056	100.0%
White	959	6.8%
Hispanic	7,272	51.7%
Black	775	5.5%
Asian	5,204	37.0%
Native	407	2.9%
Pacific	179	1.3%

Voting Age Pop 2020		
	Pop	%
Total	10,979	100.0%
White	869	7.9%
Hispanic	5,301	48.3%
Black	567	5.2%
Asian	4,276	38.9%
Native	325	3.0%
Pacific	132	1.2%

Citizen VAP 2019		
	Pop	%
Total	7,960	100.0%
White	835	10.5%
Hispanic	3,725	46.8%
Black	404	5.1%
Asian	2,829	35.5%
Native	54	0.7%
Pacific	14	0.2%

APAC PROPOSED MAP #1

DISTRICT 1 - Asian Empowerment District

SUMMARY

- District 1, for numbering sake, located in the northeast area of National City, becomes an Asian Empowerment District with 38.95% VAP and 35.5% CVAP

Population			Demographics (VAP)							DOWNLOAD	
ID	Total	+/-	Total	White	Minority	Hispanic	Black	Asian	Native	Pacific	
Un	0		0	0.00%	0.00%	0.00%	0.00%	0.00%	0.00%	0.00%	
1	14,056	0.09%	10,979	7.92%	92.08%	48.28%	5.16%	38.95%	2.96%	1.20%	
2	14,018	-0.18%	10,644	10.13%	89.87%	63.68%	4.98%	21.81%	2.92%	1.22%	
3	13,968	-0.54%	10,735	9.06%	90.94%	70.34%	5.10%	15.79%	3.65%	1.02%	
4	14,131	0.62%	10,798	10.36%	89.64%	69.11%	4.96%	15.82%	3.57%	0.85%	
	14,043	1.16%	10,789	9.36%	90.64%	62.78%	5.05%	23.17%	3.27%	1.07%	

APAC PROPOSED MAP #1

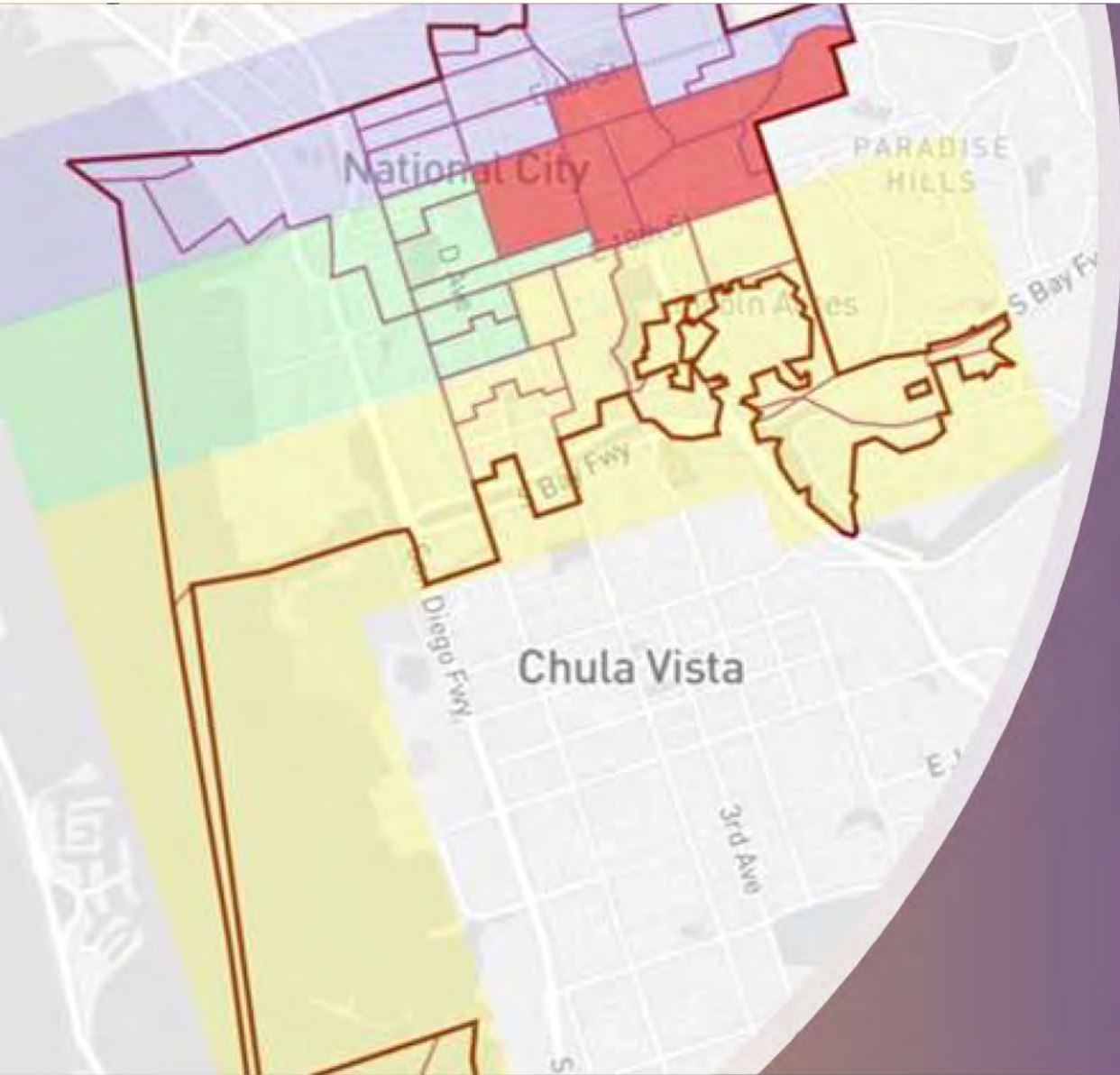
*DISTRICT 1 - Asian
Empowerment District*



Show Values

We check four general requirements & help you evaluate your map by rating five criteria. Some may not apply, or a state or jurisdiction may require different metrics. It's up to you to decide which criteria to consider and to address any map-specific requirements. Also, some factors such as communities of interest are hard to quantify.

Bigger is better, for the ratings above.



APAC PROPOSED MAP #2

*DISTRICT 1 - Asian Empowerment
District*

APAC PROPOSED MAPS

APAC PROPOSED MAP # 2

DISTRICT 1 - Asian Empowerment District



SIMILARITIES TO MAP #1

- In Map #2, District 1 remains the same as in Map #1:
 - Same location
 - Same shape
 - Same Total Population
 - Same VAP
 - Same CVAP

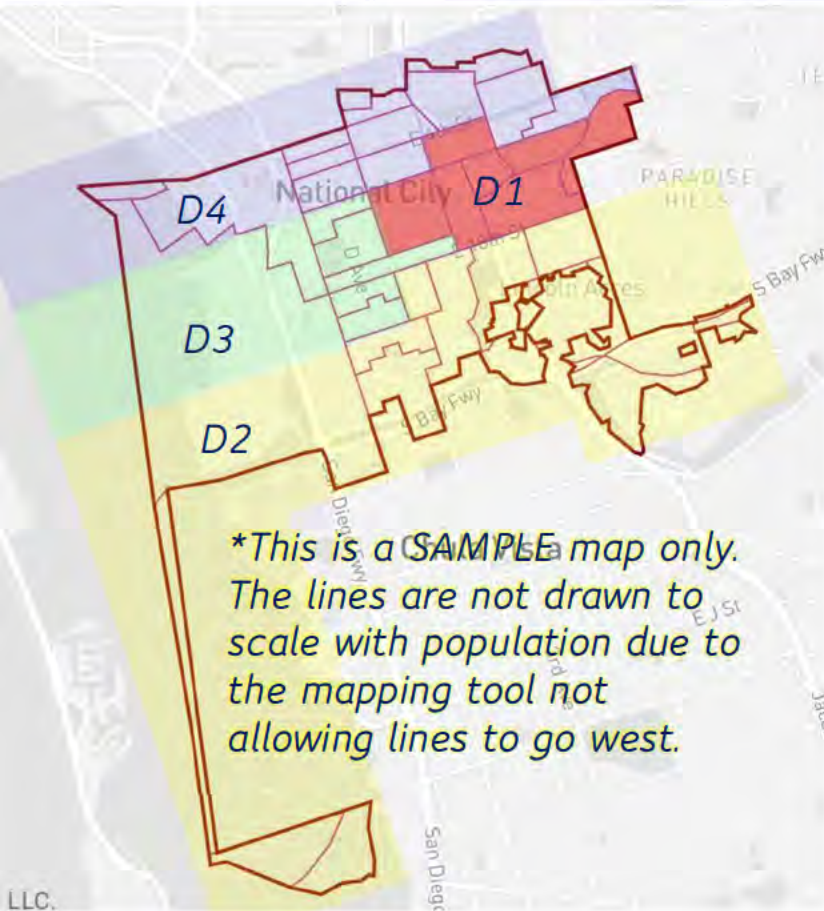
Voting Age Pop 2020		
	Pop	%
Total	10,979	100.0%
White	869	7.9%
Hispanic	5,301	48.3%
Black	567	5.2%
Asian	4,276	38.9%
Native	325	3.0%
Pacific	132	1.2%

Citizen VAP 2019		
	Pop	%
Total	7,960	100.0%
White	835	10.5%
Hispanic	3,725	46.8%
Black	404	5.1%
Asian	2,829	35.5%
Native	54	0.7%
Pacific	14	0.2%

Total Population 2020		
	Pop	%
Total	14,056	100.0%
White	959	6.8%
Hispanic	7,272	51.7%
Black	775	5.5%
Asian	5,204	37.0%
Native	407	2.9%
Pacific	179	1.3%

APAC PROPOSED MAP # 2

DISTRICT 1 - Asian Empowerment District



DIFFERENCES FROM MAP #1

- In Map #2, with the exception of District 1 remaining the same as Map #1, all of the other districts go west. This will allow for three City Councilmembers to govern over a part of the waterfront.
- Unfortunately, the Mapping Tool provided by National City did not allow for the westside to be broken down into smaller blocks.
- Since the Mapping Tool provided did not allow for lines to be drawn going west, this map was created using a different tool, and therefore, the numbers could not be populated.
- If this map is considered, the demographer will need to count the numbers and make changes to the map to ensure that the populations are to scale.



2022 DISTRICTING NATIONAL CITY MAP SUBMITTAL

www.apacsd.org



EDUCATE • EMPOWER • ENGAGE



The Asian Pacific American Coalition (APAC) is a community-based, non-partisan, non-profit 501(c)(3) corporation whose mission is to cultivate civic engagement to forward the voices of San Diego's Asian Pacific American community. The goal of APAC is to ENGAGE, EDUCATE and EMPOWER San Diego's Asian Pacific American community.



February 15, 2022

City of National City
Mayor Alejandra Sotelo- Solis and
Members of City Council
1243 National City Boulevard
National City, CA 91950

Dear Mayor and City Council,

The Asian Pacific American Coalition (APAC) is a community-based, non-partisan, non-profit 501(c)(3) corporation whose mission is to cultivate civic engagement to forward the voices of San Diego's Asian Pacific American community. Our goal is to ENGAGE, EDUCATE and EMPOWER San Diego's Asian Pacific American community.

We respectfully request that you consider the attached two proposed maps as you deliberate drawing the lines for the National City Council for the first time. This is truly historic! APAC and our community are proud to be part of this very important process. We are in favor of the creation of a majority minority Fil-Am / AAPI empowerment while respecting other communities of interest. We also request that there be no dilution of Fil-Am / AAPI Citizen Voting Age Population (CVAP) and Voting Age Population (VAP).

Attached are a list of APAC Board members and their member agencies and affiliations who are in support of the attached proposed maps. We will send you additional documents as we get closer to final adoption of the map on March 15, 2022.

We appreciate all the work National City is doing to build equitable neighborhoods. Please let us know if you have any questions, we may be reached at info@apacsd.org.

Respectfully,

Steve Hsieh
Steve Hsieh (Feb 15, 2022 10:56 PST)
Steve Hsieh
Chair, APAC

Mitz Lee
Mitz Lee
Co-Founder, APAC

Cynthia Suero-Gabler
Cynthia "CK" Suero-Gabler
Vice Chair & Districting
Sub-Committee Chair

Enclosures:
APAC Board Members in Support of APAC's Proposed Maps
Proposed Maps

Steve Hsieh

Steve Hsieh (Feb 15, 2022 10:56 PST)

Steve Hsieh, APAC Chair
President of San Diego Asian Americans for Equality and Senior Advisor to Republic of China
Taiwan Overseas Community Affairs Council

Mitz Lee

Mitz Lee, APAC Co-Founder President
Co-Founder & President of Alliance for Quality Education
Former Board Member, SDUSD Board of Education

Cynthia Suero-Gabler

Cynthia Suero-Gabler, APAC Vice Chair and Redistricting Sub-Committee Chair
Community Advocate and Lifetime Member Bay Terrace Fil-Am Seniors Association,
Member of the Filipina Woman's Network (FWN)

Jantima Danford

Jantima Danford (Feb 15, 2022 10:51 PST)

Jantima Danford, APAC Treasurer
Community Advocate and Interpreter, Thai, and Lao Communities

Sandy Spackman

Sandy Spackman (Feb 15, 2022 10:50 PST)

Sandy Spackman, APAC Secretary
President of the Lao American Coalition (LAC) and Secretary of Lao Advocacy of San Diego (LAOSD)

Natasha Wong

Natasha Wong (Feb 15, 2022 11:12 PST)

Natasha Wong, APAC Board Member At-Large
Vice President of the Avery Tsui Foundation and President of San Diego Balboa Park's House of China

Denise Meyer

Denise Meyer, APAC Board Member At-Large
Kupuna (Elder) and Pelekikena (President) of Ahahui Kiwila Hawaii O San Diego (Hawaiian Civic Club of San Diego)

THE IMPORTANCE OF DISTRICTING

- Representation on local level positions
- National City has not had Filipino/AAPI on its City Council for years
- Representation matters





DISTRICTING v. REDISTRICTING

- Redistricting in the United States is the process of drawing electoral district boundaries.
- Redistricting happens every 10 years as a result of the new census numbers; addresses changes in the population.
- Since National City has never had districts, the process we are embarking on is called “Districting” instead of “Redistricting.”
- The process will be called “Redistricting” in 2030 when the Census is taken, and National City will need to redraw the district lines.

THINGS TO CONSIDER WHEN DRAWING THE LINES

Equal Population

- Each Council District should contain roughly $\frac{1}{4}$ of the city's population

Contiguity

- Council Districts should be composed of contiguous territory

Geographically Compact

- Nearby areas should not be bypassed for more distant populations

Communities of Interest

- Council Districts should try to preserve communities who have similar legislative concerns who could therefore benefit from cohesive representation

Reasonable Access

- Council Districts should provide reasonable access between population centers

Natural Boundaries

- Council Districts should be bounded by natural boundaries, street lines, and/or City boundary lines

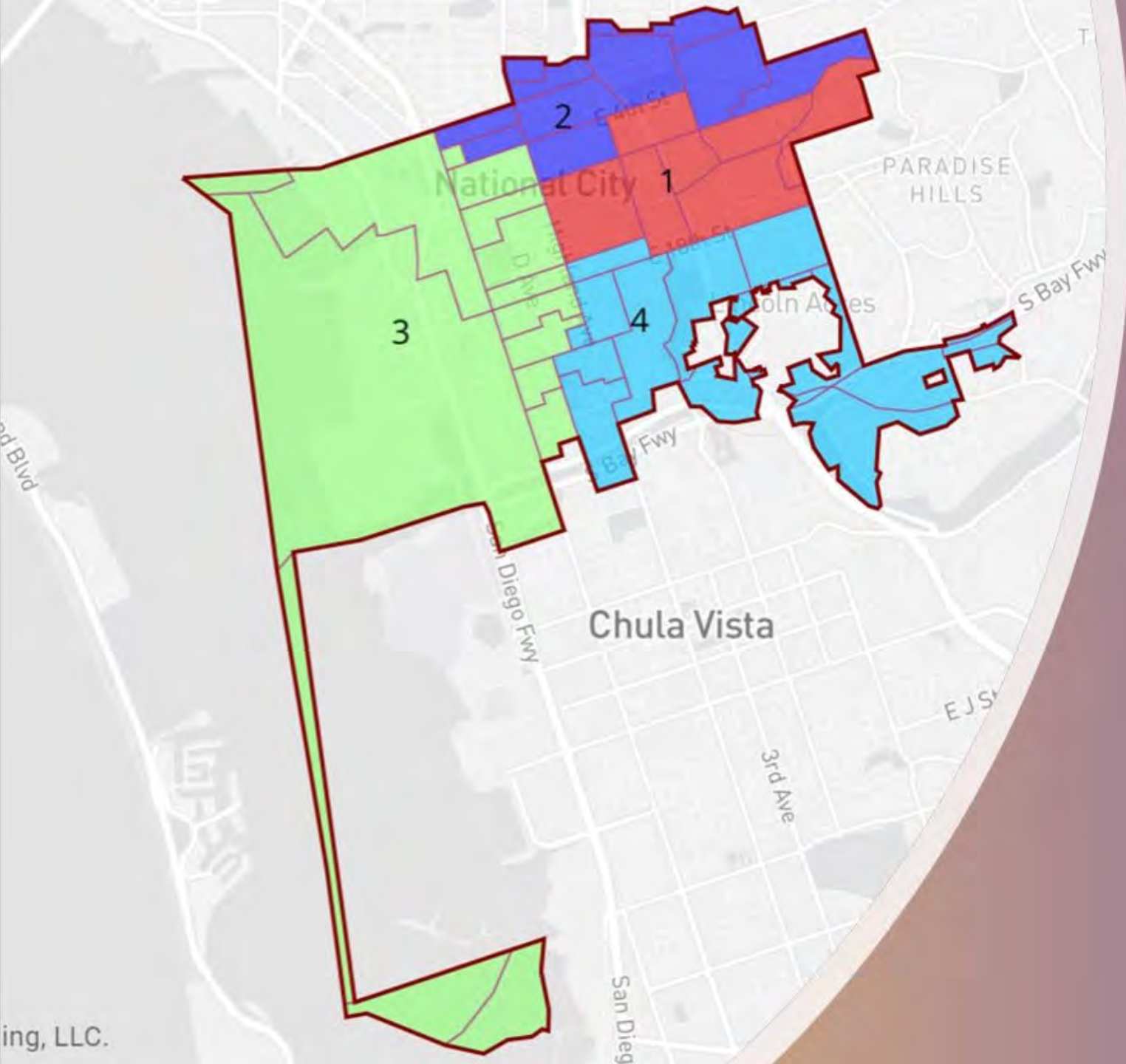


APAC'S GOALS



www.Districtvotingnow.org

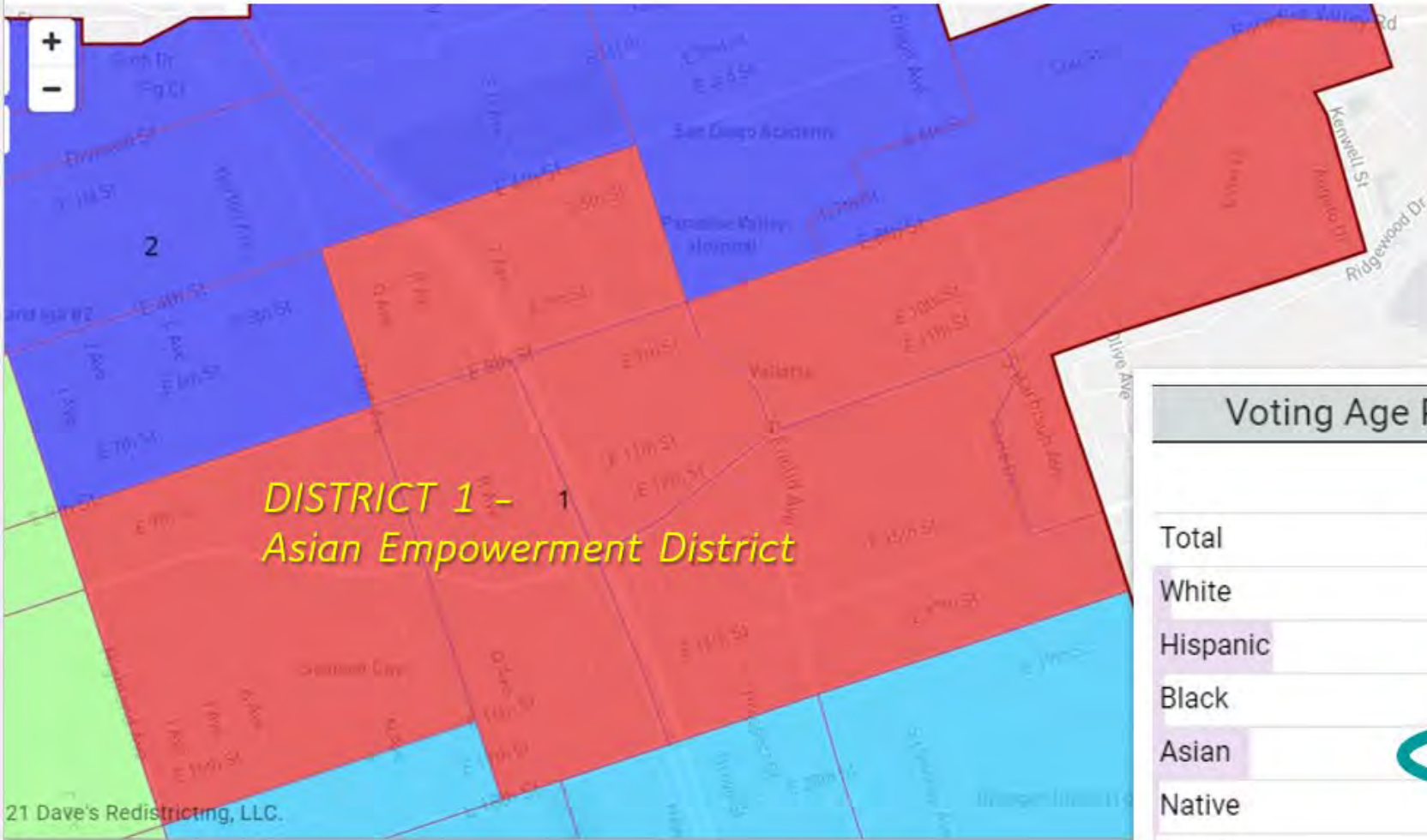
1. Create a Fil-Am / AAPI Empowerment District while respecting other communities of interest
2. No dilution of Fil-Am / AAPI Citizen Voting Age Population (CVAP) and Voting Age Population (VAP)



APAC PROPOSED MAP #1

APAC PROPOSED MAP #1

DISTRICT 1 - Asian Empowerment District



Total Population 2020		
	Pop	%
Total	14,056	100.0%
White	959	6.8%
Hispanic	7,272	51.7%
Black	775	5.5%
Asian	5,204	37.0%
Native	407	2.9%
Pacific	179	1.3%

Voting Age Pop 2020		
	Pop	%
Total	10,979	100.0%
White	869	7.9%
Hispanic	5,301	48.3%
Black	567	5.2%
Asian	4,276	38.9%
Native	325	3.0%
Pacific	132	1.2%

Citizen VAP 2019		
	Pop	%
Total	7,960	100.0%
White	835	10.5%
Hispanic	3,725	46.8%
Black	404	5.1%
Asian	2,829	35.5%
Native	54	0.7%
Pacific	14	0.2%

APAC PROPOSED MAP #1

*DISTRICT 1 - Asian
Empowerment District*

SUMMARY

- District 1, for numbering's sake, located in the northeast area of National City, becomes an Asian Empowerment District with 38.95% VAP and 35.5% CVAP

Population			Demographics (VAP)							DOWNLOAD	
ID	Total	+/-	Total	White	Minority	Hispanic	Black	Asian	Native	Pacific	
Un	0		0	0.00%	0.00%	0.00%	0.00%	0.00%	0.00%	0.00%	
1	14,056	0.09%	10,979	7.92%	92.08%	48.28%	5.16%	38.95%	2.96%	1.20%	
2	14,018	-0.18%	10,644	10.13%	89.87%	63.68%	4.98%	21.81%	2.92%	1.22%	
3	13,968	-0.54%	10,735	9.06%	90.94%	70.34%	5.10%	15.79%	3.65%	1.02%	
4	14,131	0.62%	10,798	10.36%	89.64%	69.11%	4.96%	15.82%	3.57%	0.85%	
	14,043	1.16%	10,789	9.36%	90.64%	62.78%	5.05%	23.17%	3.27%	1.07%	

APAC PROPOSED MAP #1

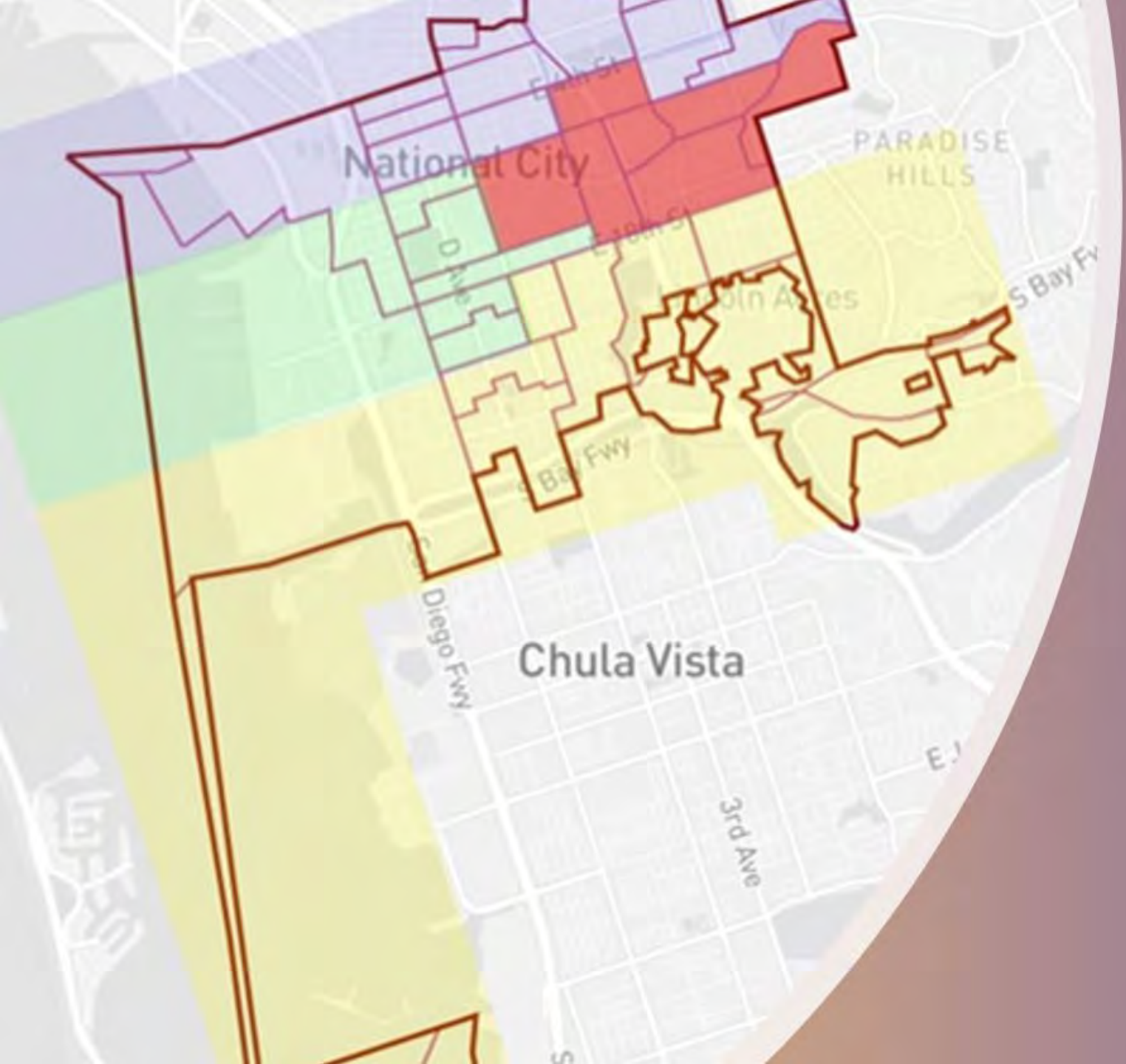
*DISTRICT 1 - Asian
Empowerment District*



Show Values

We check four general requirements & help you evaluate your map by rating five criteria. Some may not apply, or a state or jurisdiction may require different metrics. It's up to you to decide which criteria to consider and to address any map-specific requirements. Also, some factors such as communities of interest are hard to quantify.

Bigger is better, for the ratings above.

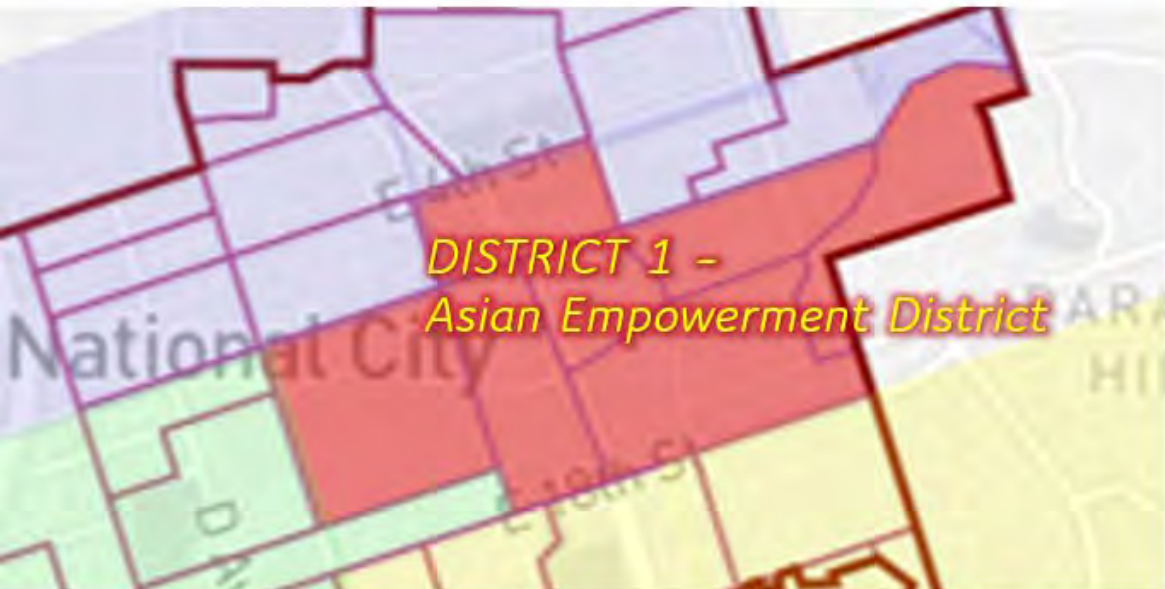


APAC PROPOSED MAP #2

*DISTRICT 1 - Asian Empowerment
District*

APAC PROPOSED MAP # 2

DISTRICT 1 - Asian Empowerment District



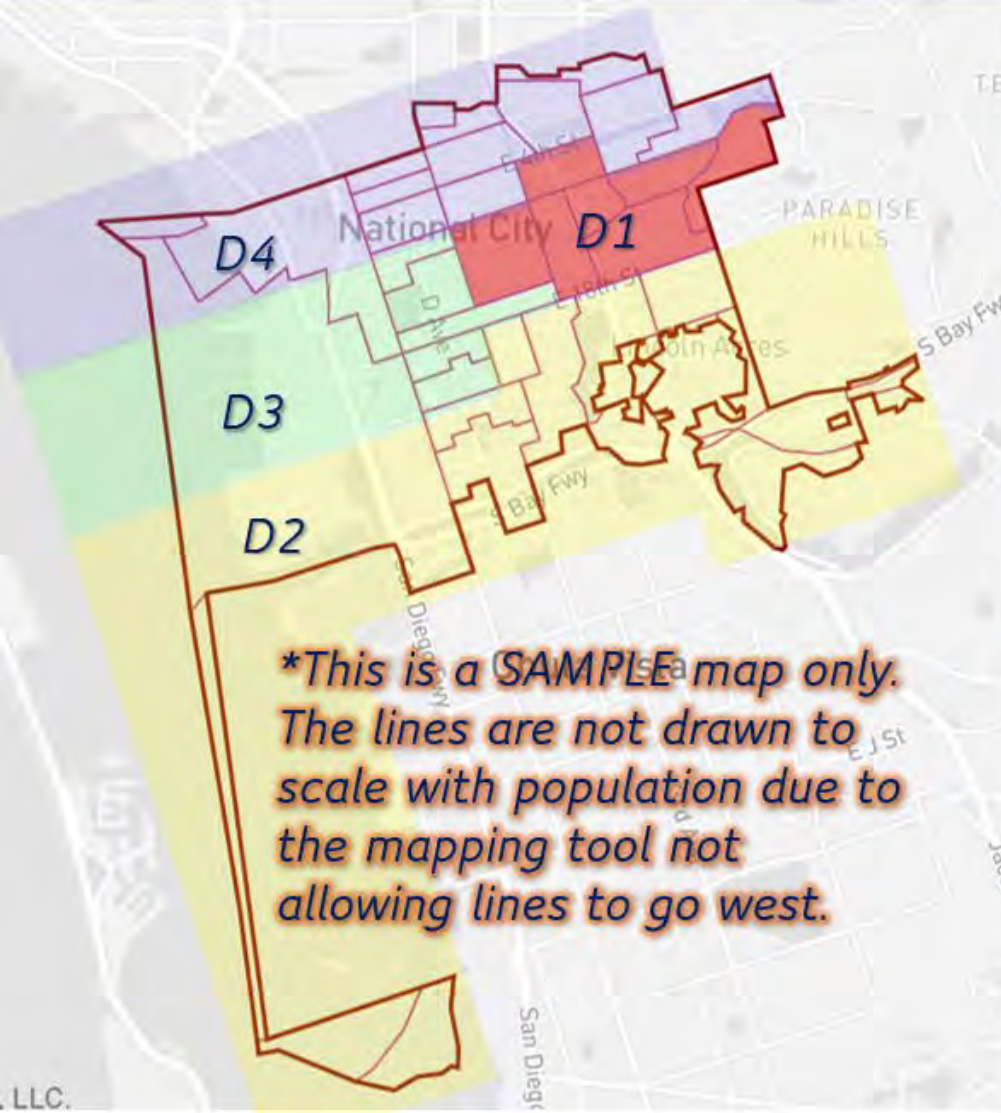
SIMILARITIES TO MAP #1

- In Map #2, District 1 remains the same as in Map #1:
 - Same location
 - Same shape
 - Same Total Population
 - Same VAP
 - Same CVAP

Voting Age Pop 2020			Citizen VAP 2019			Total Population 2020		
	Pop	%		Pop	%		Pop	%
Total	10,979	100.0%	Total	7,960	100.0%	Total	14,056	100.0%
White	869	7.9%	White	835	10.5%	White	959	6.8%
Hispanic	5,301	48.3%	Hispanic	3,725	46.8%	Hispanic	7,272	51.7%
Black	567	5.2%	Black	404	5.1%	Black	775	5.5%
Asian	4,276	38.9%	Asian	2,829	35.5%	Asian	5,204	37.0%
Native	325	3.0%	Native	54	0.7%	Native	407	2.9%
Pacific	132	1.2%	Pacific	14	0.2%	Pacific	179	1.3%

APAC PROPOSED MAP # 2

DISTRICT 1 - Asian
Empowerment District



DIFFERENCES FROM MAP #1

- In Map #2, except for District 1 remaining the same as Map #1, all the other districts go west. This will allow for three City Councilmembers to govern over a part of the waterfront.
- Unfortunately, the Mapping Tool provided by National City did not allow for the westside to be broken down into smaller blocks.
- Since the Mapping Tool provided did not allow for lines to be drawn going west, this map was created using a different tool, and therefore, the numbers could not be populated.
- If this map is considered, the demographer will need to count the numbers and make changes to the map to ensure that the populations are to scale.



Thank you