



**AGENDA OF A SPECIAL MEETING
OF THE NATIONAL CITY
TRAFFIC SAFETY COMMITTEE**

WEDNESDAY, AUGUST 26, 2020 AT 1:00 P.M.

ZOOM CONFERENCE CALL

Join Zoom Meeting from computer

<https://zoom.us/j/95496043345?pwd=emwxNDBLdUtoT2lqVi9GSEhQbGtZUT09>

Join Zoom Meeting by phone

+1 669-900-9128

Meeting ID: 954 9604 3345

Password: 683847

Public Comments will be accepted via email only to engineering@nationalcityca.gov.
The electronically submitted comments must be received no later than Tuesday, August
25, 2020, at 6:00 pm.

- * CALL TO ORDER
- * PLEDGE OF ALLEGIANCE
- * ROLL CALL
- * APPROVAL OF THE MEETING MINUTES FROM JULY 15, 2020

PUBLIC ORAL COMMUNICATION (Three-Minute Time Limit)

GENERAL INFORMATION

Upon request, this agenda can be made available in appropriate alternative formats to persons with a disability in compliance with the American with Disabilities Act. Please contact the City Clerk's Office at (619) 336-4228 to request a disability-related modification or accommodation. Notification 24-hours prior to the meeting will enable the City to make reasonable arrangements to ensure accessibility to this meeting.

Note: Pursuant to State Law, items requiring Committee action must be brought back on a subsequent Committee agenda unless they are of a demonstrated emergency or urgent nature.

OLD BUSINESS

NONE

NEW BUSINESS

1. ITEM NO. 2020-10

REQUEST TO INSTALL 20 FEET OF RED CURB “NO PARKING” AT THE INTERSECTION OF E. 18TH STREET AND “B” AVENUE TO ENHANCE VISIBILITY AND ACCESS FROM “B” AVENUE ONTO E. 18TH STREET.

BY: A. ALBA

2. ITEM NO. 2020-11

REQUEST TO INSTALL STOP CONTROL SIGN FOR THE “T” INTERSECTION OF PROSPECT STREET AND E. 22ND STREET FOR SOUTHBOUND TRAFFIC ACCESSING E. 22ND STREET.

BY: AREA RESIDENT

3. ITEM NO. 2020-12

REQUEST TO INSTALL 10 FEET OF RED CURB “NO PARKING” AT THE INTERSECTION OF W. 18TH STREET AND CLEVELAND AVENUE TO ENHANCE VISIBILITY AND ACCESS FROM W. 18TH STREET ONTO CLEVELAND AVENUE.

BY: C. BOWERS

FUTURE ITEMS

1. Policy for the Evaluation and Implementation of On-Street Parking Restrictions
2. Traffic Safety Committee Bylaws

STAFF REPORTS

GENERAL INFORMATION

Upon request, this agenda can be made available in appropriate alternative formats to persons with a disability in compliance with the American with Disabilities Act. Please contact the City Clerk’s Office at (619) 336-4228 to request a disability-related modification or accommodation. Notification 24-hours prior to the meeting will enable the City to make reasonable arrangements to ensure accessibility to this meeting.

NONE

COMMITTEE MEMBER COMMENTS

ADJOURNMENT

GENERAL INFORMATION

Upon request, this agenda can be made available in appropriate alternative formats to persons with a disability in compliance with the American with Disabilities Act. Please contact the City Clerk's Office at (619) 336-4228 to request a disability-related modification or accommodation. Notification 24-hours prior to the meeting will enable the City to make reasonable arrangements to ensure accessibility to this meeting.

MINUTES of a SPECIAL MEETING
of the NATIONAL CITY TRAFFIC
SAFETY COMMITTEE
WEDNESDAY, JULY 15, 2020 at 1:00 P.M.

I CALL TO ORDER

Committee Chairman Ryan Whipple called the meeting of the Traffic Safety Committee to order at 1:03 p.m. on Wednesday, July 15, via Zoom Meeting.

II PLEDGE OF ALLEGIANCE

III ROLL CALL

Committee Members Present: Ryan Whipple, Coyote Moon, Chris Coyote

Committee Members Absent: Javier Alvarado, Ricky Sanchez

Officials Present: Luca Zappiello, Assistant – Civil Engineer; Carla Hutchinson – Assistant Civil Engineer; Kathy Masters – Executive Secretary

IV APPROVAL OF THE MINUTES FROM FEBRUARY 12, 2020

Motion by Whipple, 2nd by Moon to approve the Minutes from the meeting of February 12, 2020.

Carried by vote 3-0

V PUBLIC ORAL COMMUNICATION: (Three-Minute Time Limit)

NONE

VI NEW BUSINESS

NONE

1. ITEM NO. 2020-06

REQUEST FOR INSTALLATION OF A BLUE CURB DISABLED PERSONS PARKING SPACE WITH SIGNAGE IN FRONT OF THE RESIDENCE LOCATED AT 448 E. 1ST STREET.

BY: R. SIMKIN

No members of the public present to speak on behalf of this item.

Ms. Carla Hutchinson, Assistant Engineer– Civil, provided the staff report for this item.

There was no public opposition to this item.

Action: Motion by Moon, 2nd by Coyote, to approve staff recommendation to install a blue curb disabled persons parking space with signage in front of the residence located at 448 E. 1st Street.

Carried by unanimous vote, 3-0.

2. ITEM NO. 2020-07

REQUEST TO INSTALL 40 FEET OF PARALLEL YELLOW CURB “LOADING OR UNLOADING” PARKING ON THE NORTH SIDE OF W. 23RD STREET, ADJACENT TO 2215 CLEVELAND AVENUE TO ALLOW FOR LOADING OR UNLOADING OF MATERIALS.

BY: C. REITZEL

No members of the public present to speak on behalf of this item.

Ms. Carla Hutchinson, Assistant Engineer– Civil, provided the staff report for this item.

There was no public opposition to this item.

Action: Motion by Moon, 2nd by Coyote, to approve staff recommendation to install 40 feet of parallel yellow curb “Loading or Unloading” parking on the north side of West to 23rd Street, adjacent to 2215 Cleveland Avenue to allow for loading or unloading of materials.

Carried by unanimous vote, 3-0

3. ITEM NO. 2020-08

REQUEST TO INSTALL THREE (3) MARKED PARALLEL “30-MINUTE” PARKING SPACES IN FRONT OF THE PROPERTIES LOCATED AT 127, 131-133 AND 135-139 E. 8TH STREET TO INCREASE PARKING TURNOVER FOR CUSTOMERS

BY: M. VOGEL

No members of the public present to speak on behalf of this item.

Mr. Luca Zappiello, Assistant Engineer– Civil, provided the staff report for this item.

There was no public opposition to this item.

Action: Motion by Moon, 2nd by Coyote, to approve staff recommendation to install three (3) marked parallel “30-minute” parking spaces in front of the properties located at 127, 131-133 and 135-139 E. 8th Street to increase parking turnover for customers.

Carried by unanimous vote, 3-0.

4. ITEM NO. 2020-09

REQUEST TO EXTEND THE EXISTING 45 FEET OF PARALLEL “2-HOUR” PARKING SPACES BY AN ADDITIONAL 35 FEET, FOR A TOTAL OF 80 FEET OF “2-HOUR” PARKING SPACES LOCATED IN FRONT OF THE PROPERTIES LOCATED AT 2928-2940 E. 8TH STREET TO INCREASE PARKING TURNOVER FOR CUSTOMERS

BY: B. BANAYO

No members of the public present to speak on behalf of this item.

Mr. Luca Zappiello, Assistant Engineer– Civil, provided the staff report for this item.

There was no public opposition to this item.

Action: Motion by Coyote, 2nd Whipple, to approve staff recommendation to extend the existing 45 feet of parallel “2-Hour” parking spaces by an additional 35 feet, for a total of 80 feet of “2-Hour” parking spaces located in front of the properties located at 2928 – 2940 E. 8th Street to increase parking turnover for customers.

Carried by unanimous vote, 2-1. Moon abstain vote.

VII OLD BUSINESS

NONE

IX FUTURE ITEMS

1. Policy for the Evaluation and Implementation of On-Street Parking Restrictions
2. Traffic Safety Committee Bylaws

X STAFF REPORTS

NONE

XI COMMITTEE MEMBER COMMENTS

NONE

XII ADJOURNMENT 1:47 P.M.

Action: Motion by Moon, 2nd by Coyote to adjourn to the next regularly scheduled Traffic Safety Committee meeting on August 12, 2020 at 1:00p.m via Zoom meeting.

Carried by unanimous vote, 3-0

**NATIONAL CITY TRAFFIC SAFETY COMMITTEE
AGENDA REPORT FOR AUGUST 26, 2020**

ITEM NO. 2020-10

ITEM TITLE: **REQUEST TO INSTALL 20 FEET OF RED CURB “NO PARKING”
AT THE INTERSECTION OF E. 18TH STREET & “B” AVENUE TO
ENHANCE VISIBILITY AT THE INTERSECTION**

PREPARED BY: Carla Hutchinson, Assistant Engineer - Civil
Engineering & Public Works Department

DISCUSSION:

Alyssa Alba, an area resident, has requested red curb “No Parking” at the intersection between E. 18th Street and “B” Avenue to improve visibility and enhance safety for the vehicles exiting from “B” Avenue onto E. 18th Street.

Staff performed a site evaluation. E. 18th Street and “B” Avenue are currently 2-lanes wide and both streets have available parking on both sides of the street. The posted speed limit on E. 18th Street is 30 mph. The intersection between the two streets is currently stop controlled for northbound and southbound traffic on “B” Avenue. Staff confirmed that there is existing red curb on the north side of E. 18th Street, west of “B” Avenue, and two curb pop-outs and the north and south side of E. 18th Street, east of “B” Avenue at the intersection.

Staff confirmed that when vehicles park too close to the southwest corner on E. 18th Street at the intersection, the visibility for the vehicles that are exiting “B” Avenue onto E. 18th Street is obstructed.

Staff also reviewed the traffic collision history for this location, which confirmed there was one (1) “reported” traffic collision within the past four years. The NCPD report shows that crash at the intersection was due to a violation of right of way in the intersection (CVC 21800A). See attachment traffic collision summary table.

STAFF RECOMMENDATION:

Based on evaluation of existing conditions, staff recommends the installation of 20 feet of red curb “No Parking” on the south side of E. 18th Street, west of “B” Avenue to improve visibility for vehicles exiting “B” Avenue onto E. 18th Street. This will result in the loss of one (1) on-street parking space.

EXHIBITS:

1. Public Request
2. Public Notice
3. Location Map
4. Photos
5. Traffic Collision History



PUBLIC REQUEST FORM

Contact Information

Name: _____
Address: _____
Phone: _____ Email: _____

Request Information

Location: _____
Request: _____

Attachments: <input type="checkbox"/> Yes <input type="checkbox"/> No Description: _____

Internal Use Only:

Request Received By: _____ Date: _____
Received via: <input type="checkbox"/> Counter/In-Person <input type="checkbox"/> Telephone <input type="checkbox"/> Email <input type="checkbox"/> Fax <input type="checkbox"/> Referral: _____
Assigned To: _____
Notes: _____



August 19, 2020

Resident/Property Owner

Subject: TRAFFIC SAFETY COMMITTEE (TSC) ITEM NO. 2020-10

REQUEST TO INSTALL 20 FEET OF RED CURB “NO PARKING” AT THE INTERSECTION OF E. 18TH STREET AND “B” AVENUE TO ENHANCE VISIBILITY AND ACCESS FROM “B” AVENUE ONTO E. 18TH STREET.

Dear Sir/Madame:

The City of National City would like to invite you to our next public Traffic Safety Committee Conference Call scheduled for **Wednesday, August 26, 2020, at 1:00 P.M.** via Zoom. Please use the following information to call-in to the meeting during the scheduled time:

Join Zoom Meeting from computer

<https://zoom.us/j/95496043345?pwd=emwxNDBLdUtoT2lqVi9GSEhQbGtZUT09>

Join Zoom Meeting by phone

+1 669-900-9128

Meeting ID: 954 9604 3345

Password: 683847

If you have any questions, comments, and/or concerns, please contact the Engineering Department at 619-336-4380 and reference Traffic Safety Committee Item Number 2020-10.

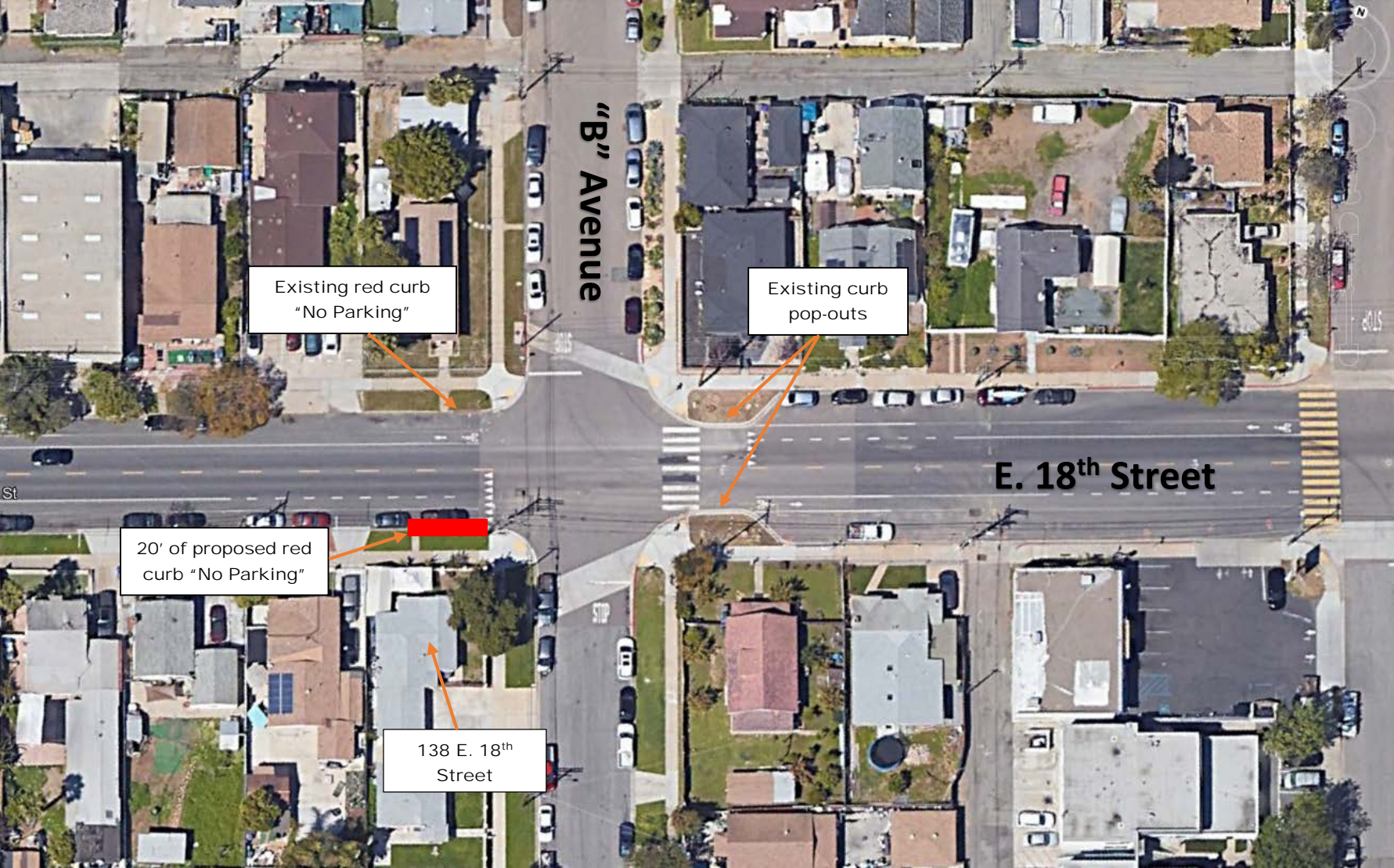
Sincerely,

Roberto Yano, P.E.
City Engineer/Director of Public Works

RY:ch

Enclosure: Location Map
2020-10

Location Map with Recommended Enhancements (TSC Item: 2020-10)





Location of proposed red curb "No Parking" on southwest corner of E. 18th Street (looking west)

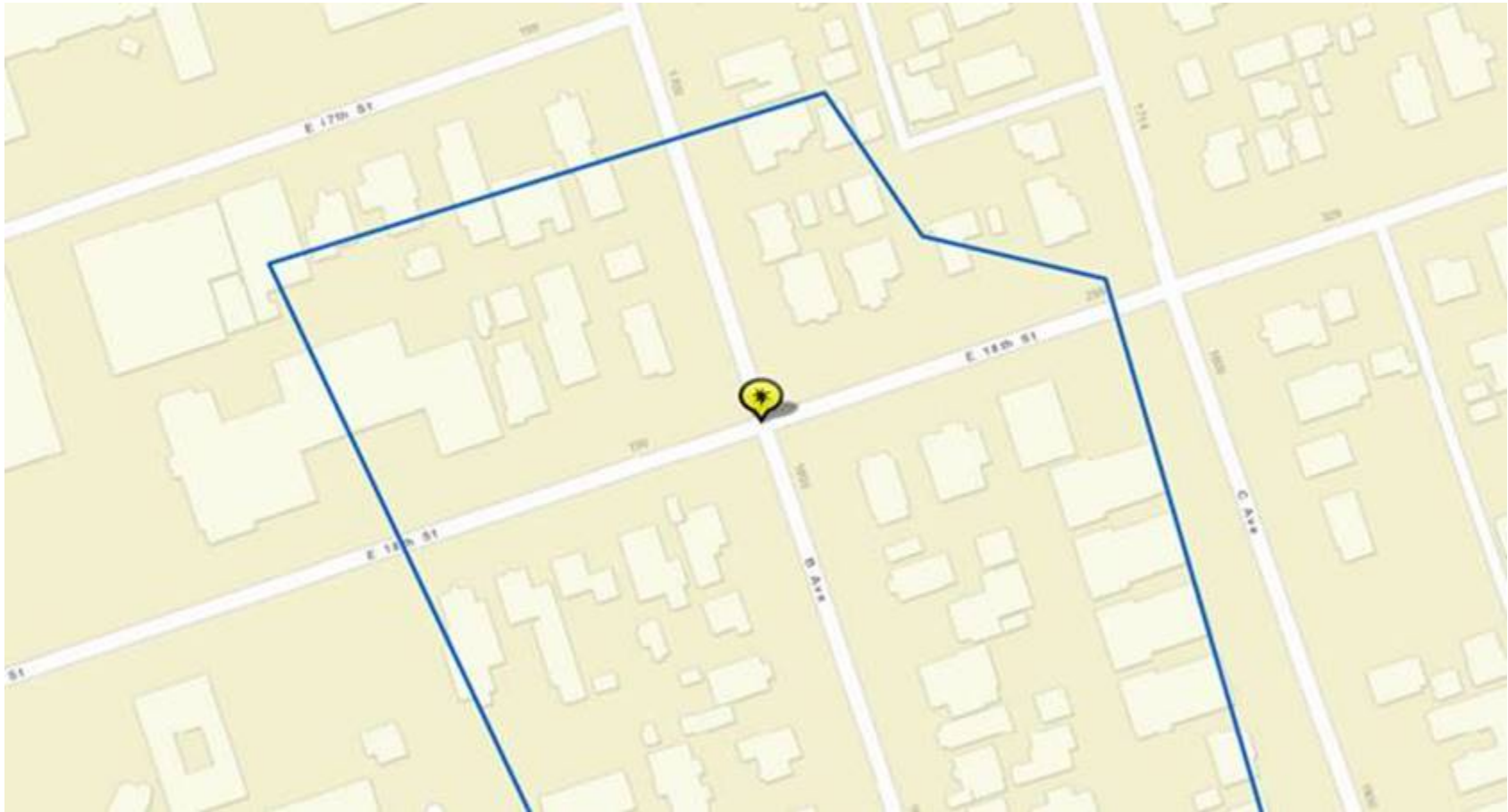


Location of proposed red curb "No Parking" on southwest corner of E. 18th Street (looking south)

Traffic Collision History (NCPD Records Division)

From August 4, 2016 – August 4, 2020, there was one traffic collision on the intersection of E. 18th Street & “B” Avenue.

AGENCY	ACTIVITY NUMBER	DATE & TIME	VIOLATION CODE	VIOLATION DESCRIPTION	ADDRESS	INJURY FLAG	NUMBER INJURED	NUMBER KILLED	HIT & RUN FLAG	HIT & RUN LEVEL	PEDESTRIAN RELATED	CHARGE LEVEL
NATIONAL CITY	1804732	9/19/2018 20:50	VC 21800A	RIGHT-OF-WAY:INTERSECTION	E18TH STREET & B AVENUE, NC, 91950	Y	1	0	N		N	INFRACTION



**NATIONAL CITY TRAFFIC SAFETY COMMITTEE
AGENDA REPORT FOR AUGUST 26, 2020**

ITEM NO. 2020-11

ITEM TITLE: REQUEST TO INSTALL STOP CONTROL SIGN FOR THE “T” INTERSECTION OF PROSPECT STREET & E. 22ND STREET FOR SOUTHBOUND TRAFFIC ACCESSING E. 22ND STREET.

PREPARED BY: Carla Hutchinson, Assistant Engineer - Civil
Engineering & Public Works Department

DISCUSSION:

An area resident has requested the installation of a Stop control sign at the “T” intersection of Prospect Street and E. 22nd Street for southbound traffic, in order to enhance safety at the intersection.

Staff visited the site and confirmed the “T” intersection is delimited by the area described above. Staff also confirmed that this intersection does not have signed or marked control. It should also be noted that the “T” intersection is located in a residential area where the streets are 2-lane local roadways with parking on both sides of the street and a posted speed limit of 25 mph.

Staff recommends the installation of a Stop Control sign at the “T” intersection delimited by the area described above since vehicles travelling on the minor streets must make a complete stop before attempting to enter onto the major streets that have the right of way.

Staff also reviewed the traffic collision history for these intersections, which confirmed there were two (2) “reported” traffic collisions within the past four years. The NCPD report shows that one of the crashes at the intersection was due to a violation of left turn yield in the intersection (CVC 21801A). See attachment traffic collision summary table.

STAFF RECOMMENDATION:

Staff recommends the following traffic safety enhancements for the intersection of Prospect Street and E. 22nd Street:

1. Install one Stop control sign on Prospect Street on the north side of E. 22nd Street;
2. Install 25 feet of red curb “No Parking” on Prospect Street on the north side of E. 22nd Street. This will result in the loss of one (1) on-street parallel parking space.

EXHIBITS:

1. Public Request
2. Public Notice
3. Location Map
4. Photos
5. Traffic Collision History



PUBLIC REQUEST FORM

Contact Information

Name:	Anonymous		
Address:	_____		
Phone:	_____	Email:	_____

Request Information

Location:	Prospect Street & E. 22nd Street		
Request:	Missing stop sign at intersection		

Attachments:	<input type="checkbox"/> Yes	<input type="checkbox"/> No	Description: _____

Internal Use Only:

Request Received By:	_____	Date:	_____			
Received via:	<input type="checkbox"/> Counter/In-Person	<input type="checkbox"/> Telephone	<input type="checkbox"/> Email	<input type="checkbox"/> Fax	<input type="checkbox"/> Referral:	_____
Assigned To:	_____					
Notes:	_____					



August 19, 2020

Resident/Property Owner

Subject: TRAFFIC SAFETY COMMITTEE (TSC) ITEM NO. 2020-11

**REQUEST TO INSTALL STOP CONTROL SIGN FOR THE "T" INTERSECTION
OF PROSPECT STREET AND E. 22ND STREET FOR SOUTHBOUND TRAFFIC
ACCESSING E. 22ND STREET.**

Dear Sir/Madame:

The City of National City would like to invite you to our next public Traffic Safety Committee Conference Call scheduled for **Wednesday, August 26, 2020, at 1:00 P.M.** via Zoom. Please use the following information to call-in to the meeting during the scheduled time:

Join Zoom Meeting from computer

<https://zoom.us/j/95496043345?pwd=emwxNDBLdUtoT2lqVi9GSEhQbGtZUT09>

Join Zoom Meeting by phone

+1 669-900-9128

Meeting ID: 954 9604 3345

Password: 683847

If you have any questions, comments, and/or concerns, please contact the Engineering Department at 619-336-4380 and reference Traffic Safety Committee Item Number 2020-11.

Sincerely,

Roberto Yano, P.E.
City Engineer/Director of Public Works

RY:ch

Enclosure: Location Map
2020-11

Location Map with Recommended Enhancements (TSC Item: 2020-11)





Request to install Stop Control sign on Prospect Street on the north side of E. 22nd Street (looking west)

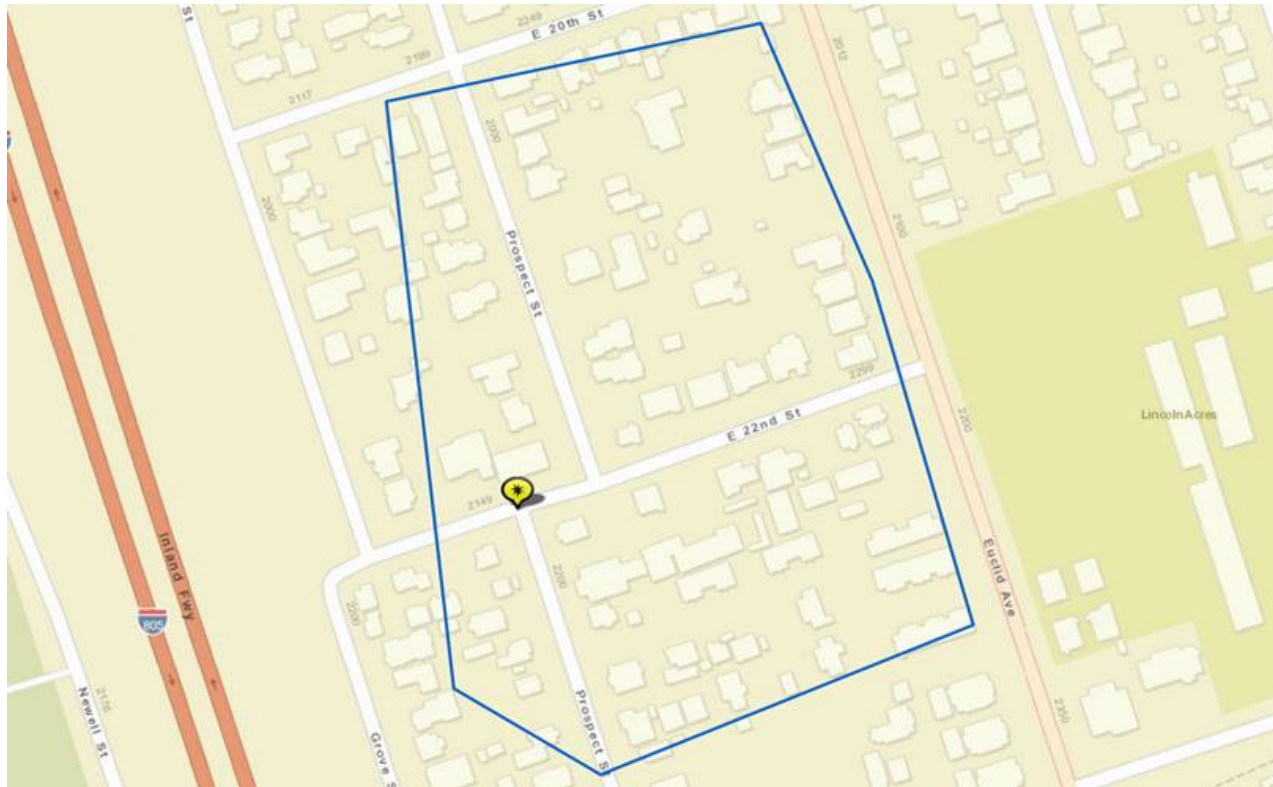


Request to install Stop Control sign on Prospect Street on the north side of E. 22nd Street (looking south)

Traffic Collision History (NCPD Records Division)

From August 4, 2016 – August 4, 2020, there were two traffic collisions on the intersection of Prospect Street & E. 22nd Street.

AGENCY	ACTIVITY NUMBER	DATE & TIME	VIOLATION CODE	VIOLATION DESCRIPTION	ADDRESS	INJURY FLAG	NUMBER INJURED	NUMBER KILLED	HIT & RUN FLAG	HIT & RUN LEVEL	PEDESTRIAN RELATED	CHARGE LEVEL
NATIONAL CITY	1706435	12/9/2017 12:30	VC 22350	UNSAFE SPEED (BASIC SPEED LAW) (I)	PROSPECT STREET & E 22ND STREET, NC, 91950	N	0	0	Y	MISDEMEANOR	N	INFRACTION
NATIONAL CITY	1604523	8/15/2016 11:52	VC 21801A	LEFT TURN YIELD UNTIL SAFE OR U-TURN	E22ND STREET & PROSPECT STREET, NC,	Y	1	0	N		N	INFRACTION



**NATIONAL CITY TRAFFIC SAFETY COMMITTEE
AGENDA REPORT FOR AUGUST 26, 2020**

ITEM NO. 2020-12

ITEM TITLE: REQUEST TO INSTALL 10 FEET OF RED CURB “NO PARKING”
AT THE INTERSECTION OF W. 18TH STREET & CLEVELAND
AVENUE TO ENHANCE VISIBILITY AT THE INTERSECTION

PREPARED BY: Carla Hutchinson, Assistant Engineer - Civil
Engineering & Public Works Department

DISCUSSION:

Chris Bowers, president of ICD Waterjet & Laser Inc. located at 1805 Cleveland Avenue, has requested red curb “No Parking” at the intersection between W. 18th Street and Cleveland Avenue to improve visibility and enhance safety for the vehicles exiting from W. 18th Street onto Cleveland Avenue.

Staff performed a site evaluation. W. 18th Street and Cleveland Avenue are currently 2-lanes wide and both streets have available parking on both sides of the street. The posted speed limit on Cleveland Avenue is 35 mph. The intersection between the two streets is currently stop controlled for westbound and eastbound traffic on W. 18th Street. Staff confirmed that there is existing red curb on the east side of Cleveland Avenue, north and south of W. 18th Street, and there is a driveway on the west side of Cleveland Avenue, north of W. 18th Street at the intersection.

Staff confirmed that when vehicles park too close to the southwest corner on Cleveland Avenue at the intersection, the visibility for the vehicles that are exiting W. 18th Street onto Cleveland Avenue is obstructed.

Staff also reviewed the traffic collision history for this location, which confirmed there was one (1) “reported” traffic collision within the past four years. The NCPD report shows that crash at the intersection was due to an unsafe turn in the intersection (CVC 22107). See attachment traffic collision summary table.

STAFF RECOMMENDATION:

Based on evaluation of existing conditions, staff recommends the installation of 10 feet of red curb “No Parking” on the west side of Cleveland Avenue, south of W. 18th Street to improve visibility for vehicles exiting W. 18th Street onto Cleveland Avenue. This will not result in the loss of on-street parking.

EXHIBITS:

1. Public Request
2. Public Notice
3. Location Map
4. Photos
5. Traffic Collision History



PUBLIC REQUEST FORM

Contact Information

Name:	Christopher Bowers		
Address:	1805 Cleveland Ave		
Phone:		Email:	

Request Information

Location:	18th Street & Cleveland Ave		
Request:	Weekly several car accidents, cars screeching to miss other cars, and cars going the wrong way		
Attachments:	<input type="checkbox"/> Yes <input type="checkbox"/> No	Description:	

Internal Use Only:

Request Received By:		Date:				
Received via:	<input type="checkbox"/> Counter/In-Person	<input type="checkbox"/> Telephone	<input type="checkbox"/> Email	<input type="checkbox"/> Fax	<input type="checkbox"/> Referral:	
Assigned To:						
Notes:						



August 19, 2020

Resident/Property Owner

Subject: TRAFFIC SAFETY COMMITTEE (TSC) ITEM NO. 2020-12

REQUEST TO INSTALL 10 FEET OF RED CURB “NO PARKING” AT THE INTERSECTION OF W. 18TH STREET AND CLEVELAND AVENUE TO ENHANCE VISIBILITY AND ACCESS FROM W. 18TH STREET ONTO CLEVELAND AVENUE.

Dear Sir/Madame:

The City of National City would like to invite you to our next public Traffic Safety Committee Conference Call scheduled for **Wednesday, August 26, 2020, at 1:00 P.M.** via Zoom. Please use the following information to call-in to the meeting during the scheduled time:

Join Zoom Meeting from computer

<https://zoom.us/j/95496043345?pwd=emwxNDBLdUtoT2lqVi9GSEhQbGtZUT09>

Join Zoom Meeting by phone

+1 669-900-9128

Meeting ID: 954 9604 3345

Password: 683847

If you have any questions, comments, and/or concerns, please contact the Engineering Department at 619-336-4380 and reference Traffic Safety Committee Item Number 2020-12.

Sincerely,

Roberto Yano, P.E.
City Engineer/Director of Public Works

RY:ch


Enclosure: Location Map
2020-12

Location Map with Recommended Enhancements (TSC Item: 2020-12)





Location of proposed red curb "No Parking" on southwest corner of Cleveland Avenue (looking south)



Location of proposed red curb "No Parking" on southwest corner of Cleveland Avenue (looking east)

Traffic Collision History (NCPD Records Division)

From October 30, 2015 – October 30, 2019, there was one traffic collision on the intersection of Cleveland Avenue & W. 18th Street.

AGENCY	ACTIVITY NUMBER	DATE	VIOLATION CODE	VIOLATION DESCRIPTION	ADDRESS	INJURY FLAG	NUMBER INJURED	NUMBER KILLED	HIT & RUN FLAG	HIT & RUN LEVEL	PEDESTRIAN RELATED	CHARGE LEVEL
NATIONAL CITY	1901128	2/26/2019 7:07	VC 22107	URNS: UNSAFE TURN AND/OR NO TURN SIGNAL (I)	1800 CLEVELAND AVE, NC, 91950	N	0	0	Y	MISDEMEANOR	N	INFRACTION

