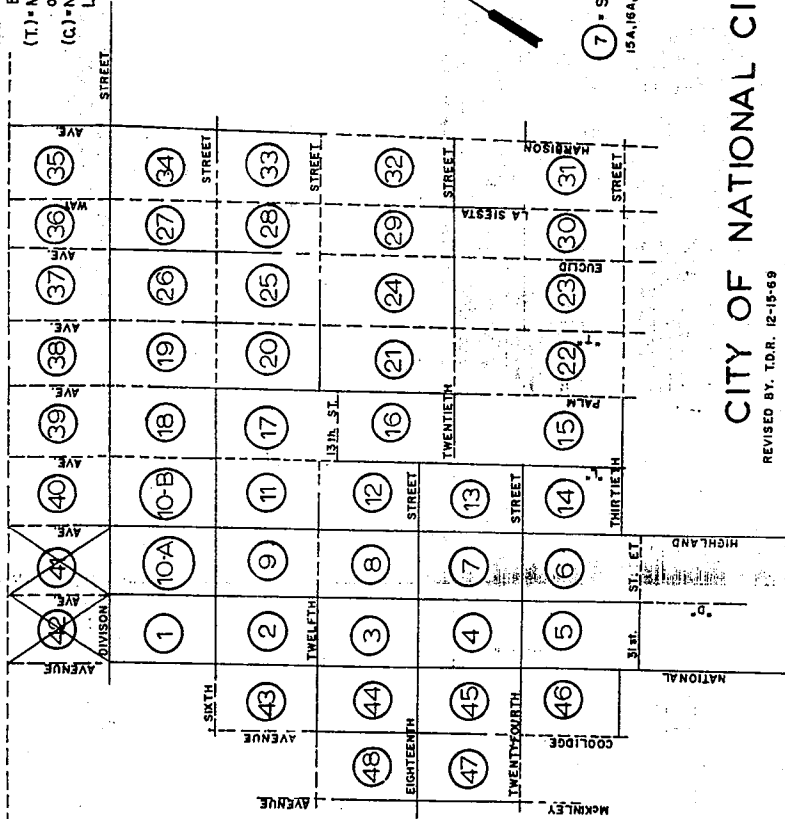


NOTE: Make corrections and additions on prints only - DO NOT write or draw on original drawings. Incorrect ties should be VOIDED not erased. Note removal and replacement of all corners - DO NOT erase record of old distances or monuments.

- (L) - "L" Sheet Drawings on file with the City Engineer.
- (D) - "D" Sheet Drawings on file with the City Engineer.
- (T) - Misc. distances recorded on survey plats on file with the City Engineer.
- (C) - Notes from the office of C.P. Simonds - L.S. 2871.

(Continued on sheet AA)



CITY OF NATIONAL CITY, CALIFORNIA.

REVISED BY T.O.R. 12-15-69

INFORMATION COMPILED BY
TIMOTHY D. RAMSEY
LESTER A. GOODALL

LEGEND

- LEAD AND TACK (L&T) - - - - -
- 6x6 point - - - - -
- Area of city survey of city owned property - - - - -
- RR. SPIKE - Rail Road Spike set by city survey crew - - - - -
- (M) - Measured in field - - - - -
- (R) - Record distance - - - - -
- (W.P.A.) - Works Progress Administration tie sheets.

- J33** - Qtr. Section designation.
- (PP) - Utility Pole
- (AEC) - Unknown City Surveyor, survey of 1941.
- (NBF) - Nail and Flasher.
- (BP) - Brass Plug - generally used for bench marks.
- (FK) - Parker-Kalon nail
- (C.E.) - City Eng. disk.
- (W.S.) - Distance and bearing from the office of Wayne Smith, R.E. 7768
- (S) - National City Quarter Section Tie Sheets - 100 Scale.
- (*) - Cross in concrete.
- (A) - Notes from the office of Henry W. Alger, R.E. 6178
- (B) - Iron pipe
- (M) - Misc. City tie sheets. (Mon. map - C-3)
- (P) - Sheet Drawings on file with the City Engineer.

NOTE:

The plotted ties are a compilation of survey notes for the certain particular streets shown and are not necessarily closed or adjusted block surveys. No adjustments have been made to the original field notes. It is therefore possible that, to a minor degree, there are both angular and linear errors of closure indicated.

INFORMATIVE SOURCES RESEARCHED.
FIELD BOOKS A-100 to A-200 except: A-196
192
180

BLOCK SURVEY BOOK 1.
W.P.A. TIE SHEETS.
NATIONAL CITY QUARTER SECTION TIE SHEETS.
FIELD BOOKS 1 to 4.
"D" SHEETS 1 to 4.
"L" SHEETS 100-L to 372-L and from 700-L to 196-L.
Recorded Maps (Subd. 2 - 5869
"B" SHEETS 1-B to 377-B and from 499-B to 573-B.

SHEET A CITY OF NATIONAL CITY SHUTE
SURVEY TIE POINTS COVER SHEET
DATE: MAY 20, 1958
DRAWN BY: TDR
CHECKED BY: []
APPROVED BY: []

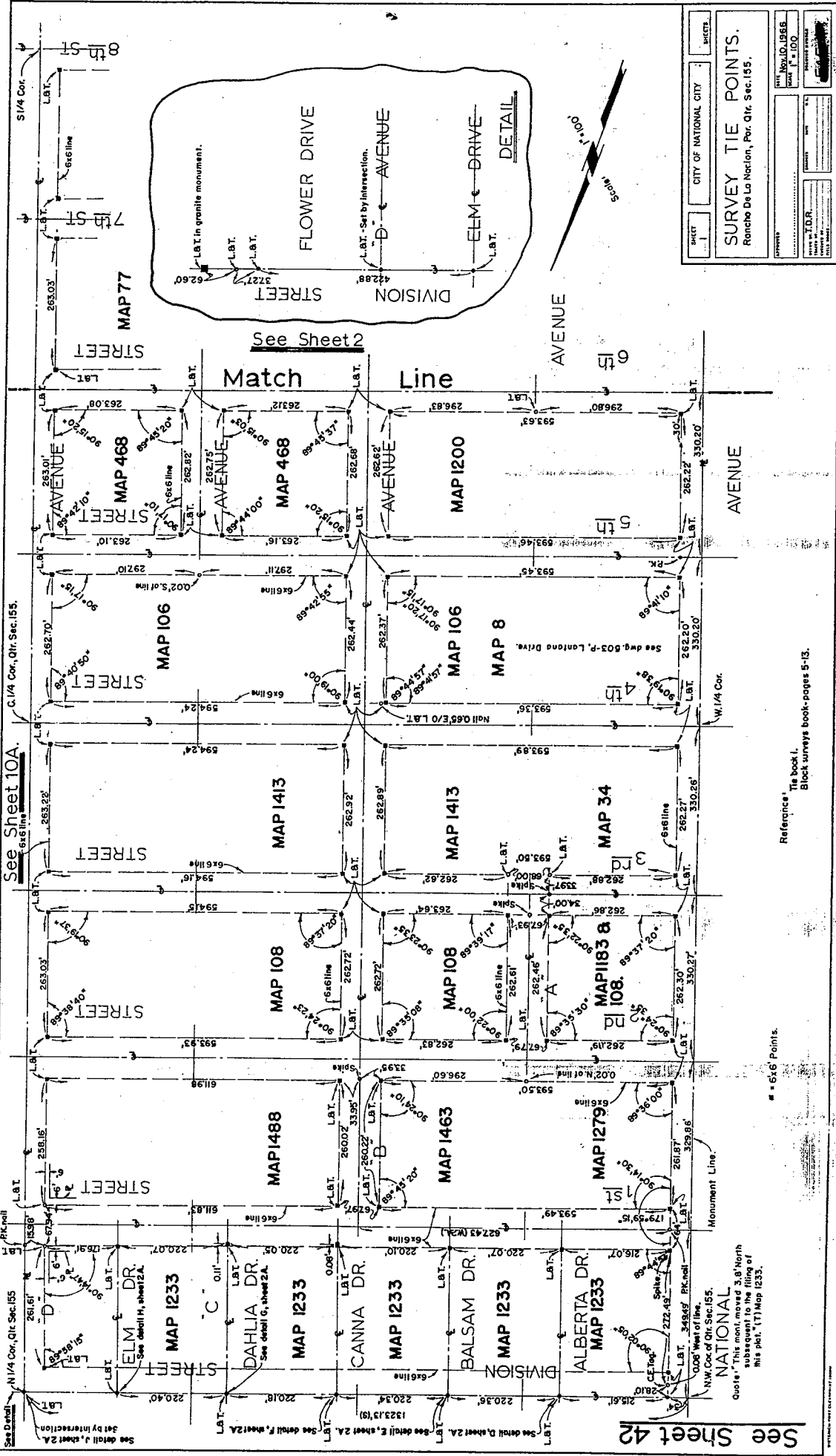
1500-L

LEGEND

- (E) Notes from the office of Herbert J. Erickson, L.S. 2829.
- (F) Notes " " " John C. Bliss, L.S. 2300, survey of 1949.
- (G) Notes " " " Walter L. Bauer, L.S. 1982, " " 1939.
- (H) O.E.B. unknown City Surveyor - early 1900's.

SHEET A A	CITY OF NATIONAL CITY	SHEET
SURVEY TIE POINTS. LEGEND CONT.		
DATE JAN. 2, 1969	BY J.D.R.	SCALE AS SHOWN

1501/L



SHEET 1 CITY OF NATIONAL CITY

SURVEY TIE POINTS.
 Rancho De La Nacion, Por. Qtr. Sec. 155.

DATE: Nov. 10, 1956
 SCALE: 1" = 100'

BY: J. D. R. [Signature]

1502-1

See detail J, sheet 2A
 Set by intersection
 N 1/4 Cor., Qtr. Sec. 155

See detail H, sheet 2A
 See detail G, sheet 2A

See detail F, sheet 2A
 See detail E, sheet 2A

See detail D, sheet 2A
 See detail C, sheet 2A

See detail B, sheet 2A
 See detail A, sheet 2A

0.008' West of line.
 N.W. Cor. of Qtr. Sec. 155.
 NATIONAL
 Quote: "This monument moved 3.8' North
 subsequent to the filing of
 this plat." T171 Map 1233.

Reference: Tit book I.
 Block surveys book-pages 5-13.

6x6 Points.

See Sheet 42

See Sheet 10A

See Sheet 2

Match Line

Scale 1" = 100'

DETAIL

Scale 1" = 100'

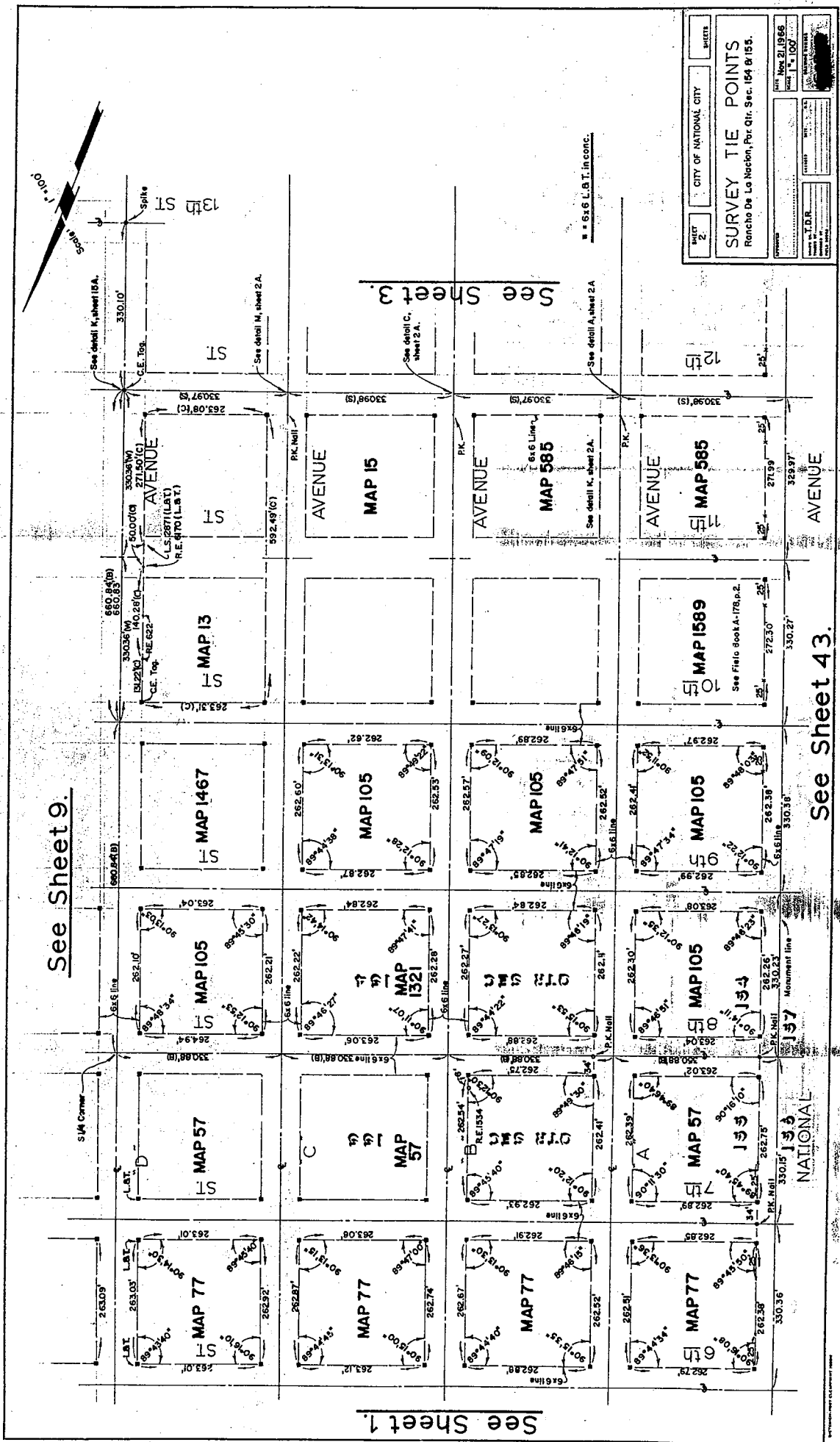


See Sheet 9.

See Sheet 1.

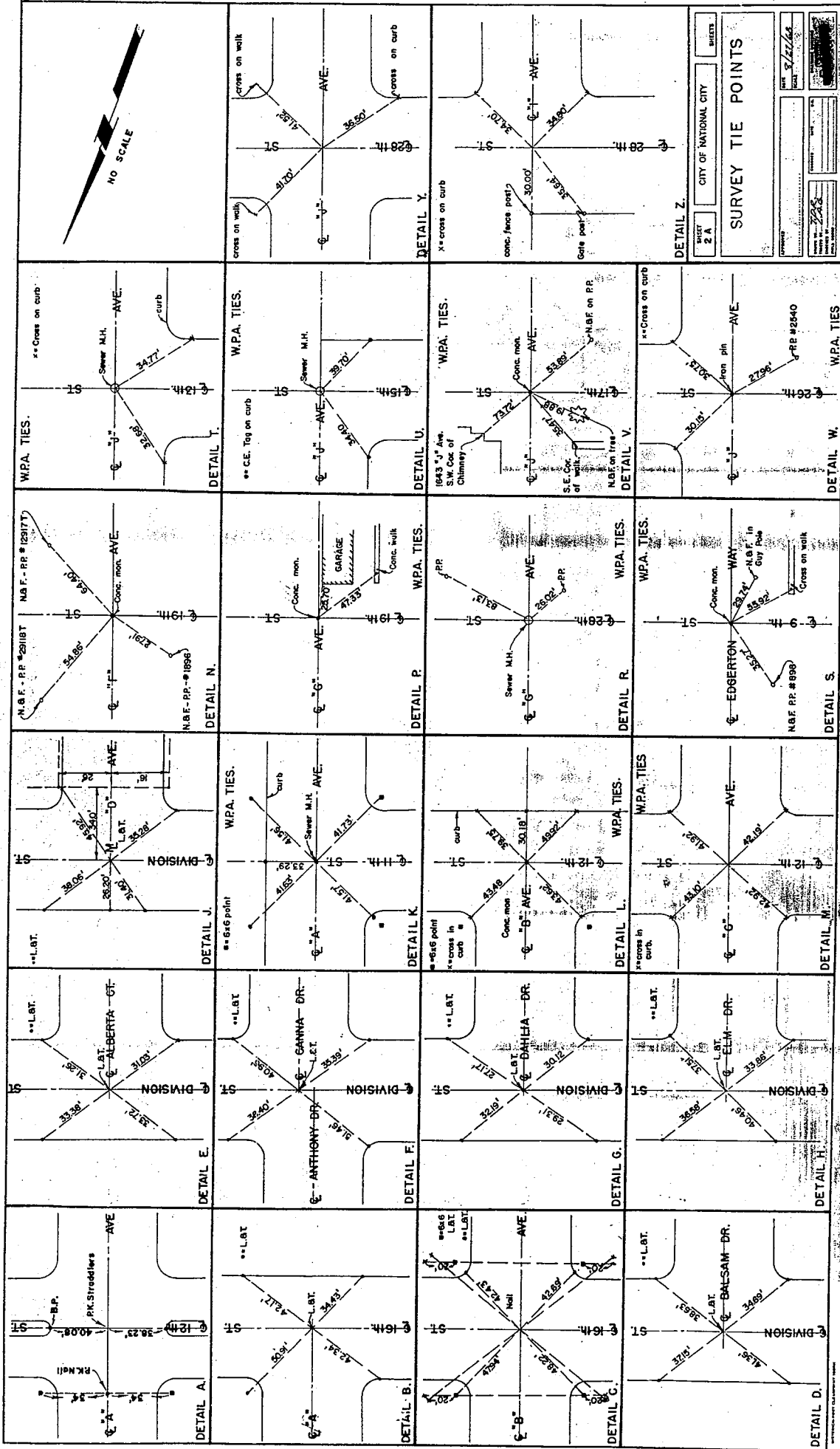
See Sheet 3.

See Sheet 43.



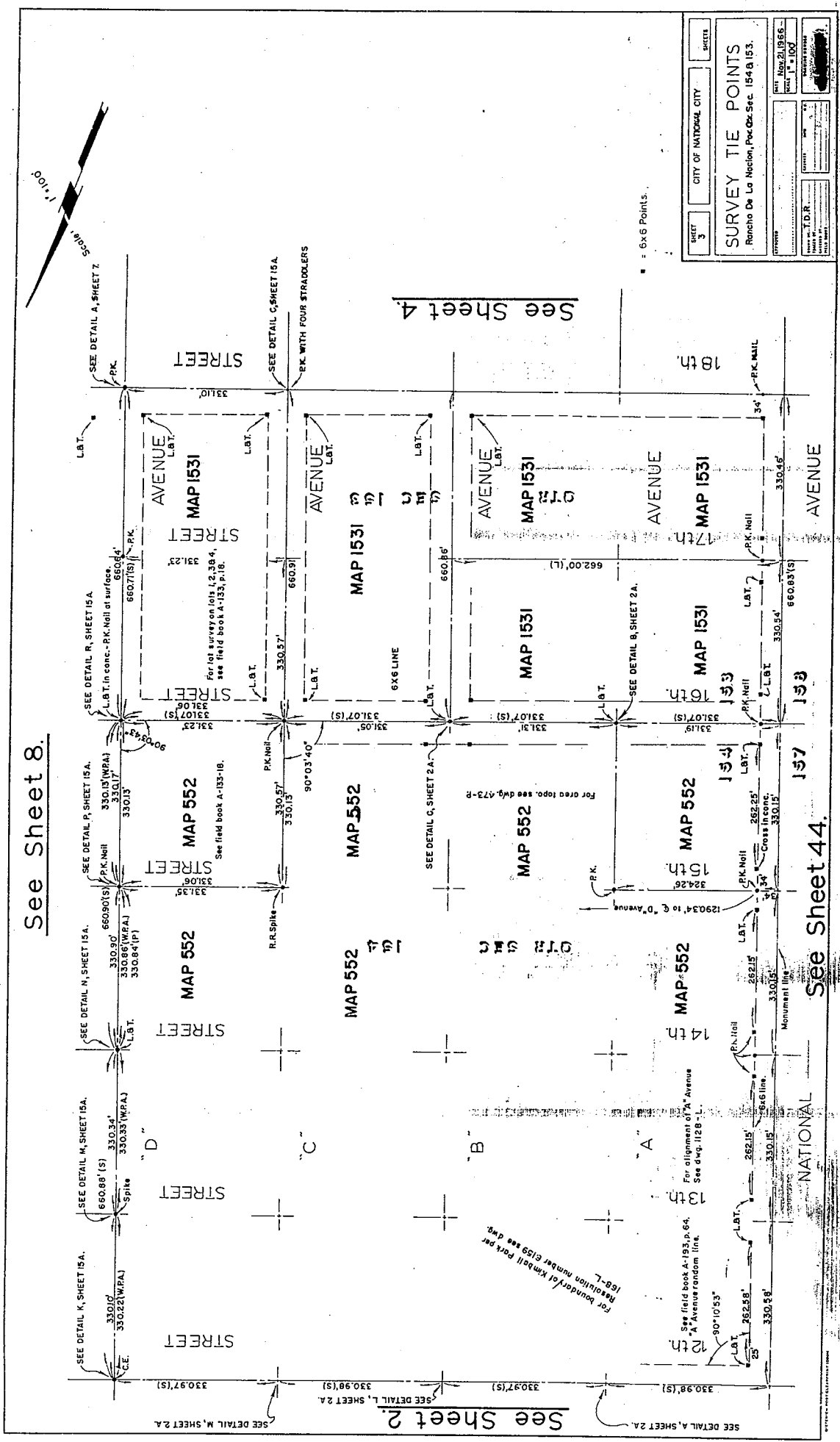
SHEET 2	CITY OF NATIONAL CITY	SHEETS	SURVEY TIE POINTS Rancho De La Nación, Par. Qtr. Sec. 164 & 155.	DATE	NOV 21 1988
				SCALE	1" = 100'
DRAWN BY T.D.R.		CHECKED BY T.D.R.		TITLE SURVEY TIE POINTS	PROJECT NO. 1000

1503-L





See Sheet 8.



See Sheet 2.

See Sheet 44.

See Sheet 4.

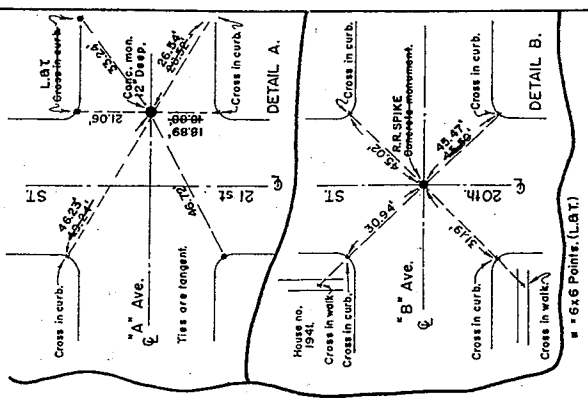
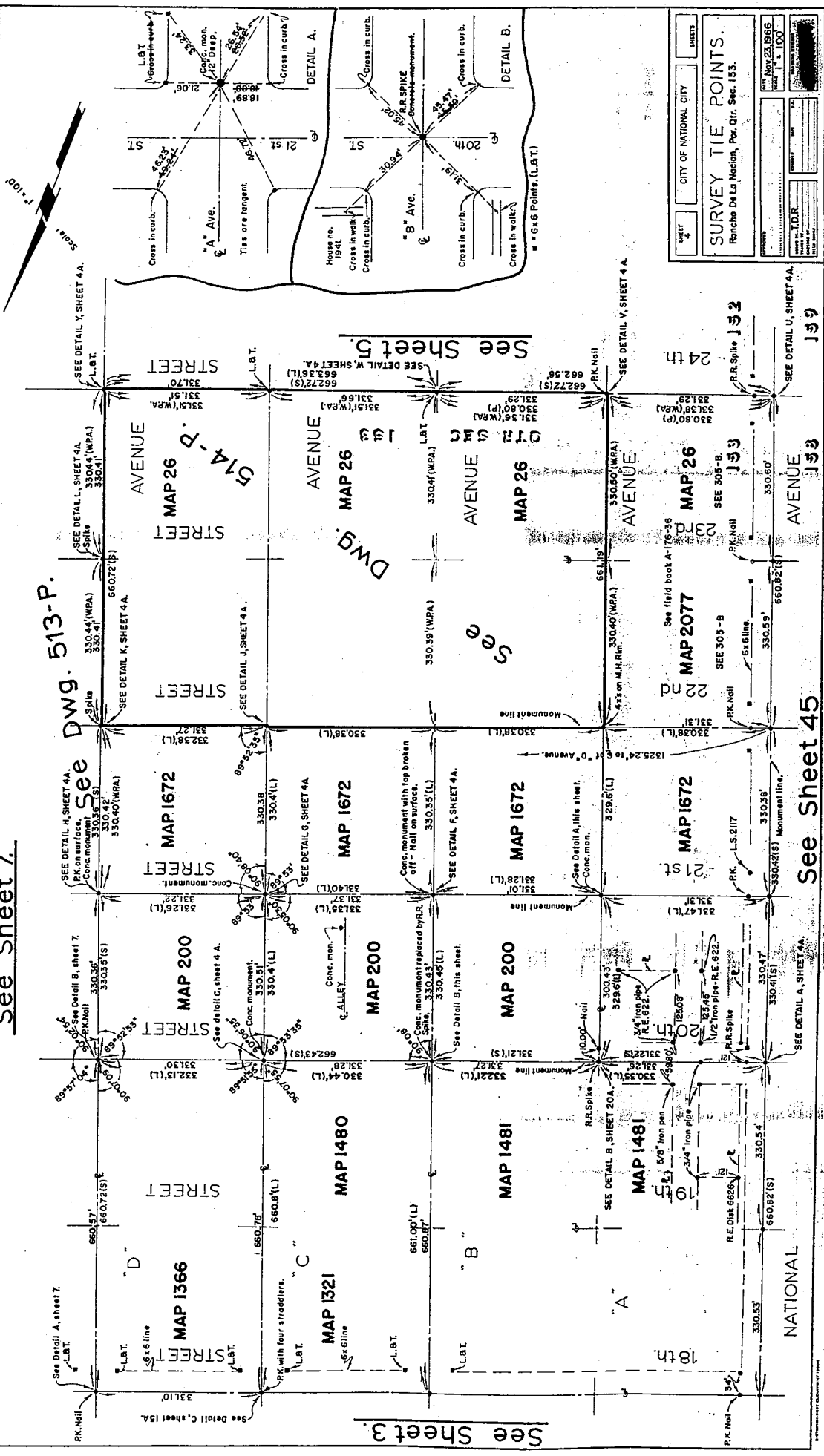
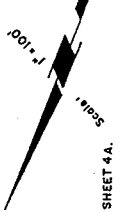
1" = 6 x 6 Feet

CITY OF INDEPENDENCE CITY		SHEETS
SURVEY TIE POINTS		
Rancho De La Nacion, P.O. Sec. 154 B 153.		
DATE	BY	REVISED
NOV 21 1965		
DRAWN BY		SCALE
T.D.R.		1" = 100'

15057

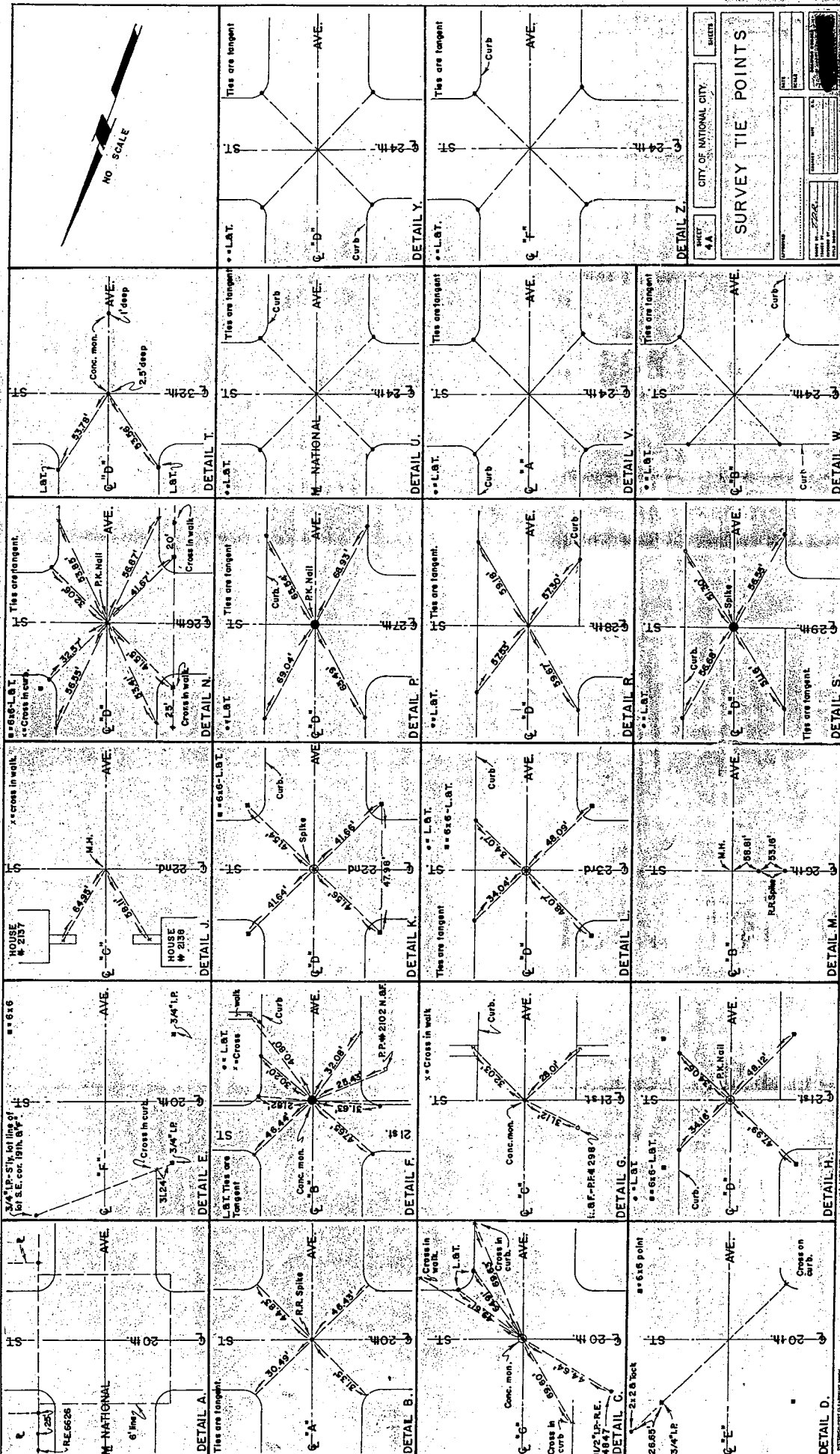
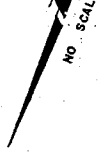
See Sheet 7.

See Sheet 3.



SHEET 4	CITY OF NATIONAL CITY	SURVEY TIE POINTS.
		Rancho De La Nación, Pw. Qtr. Sec. 153.
DATE	NOV 23 1965	
SCALE	1" = 100'	
PROJECT	T.D.R.	
DESIGNED BY		
CHECKED BY		

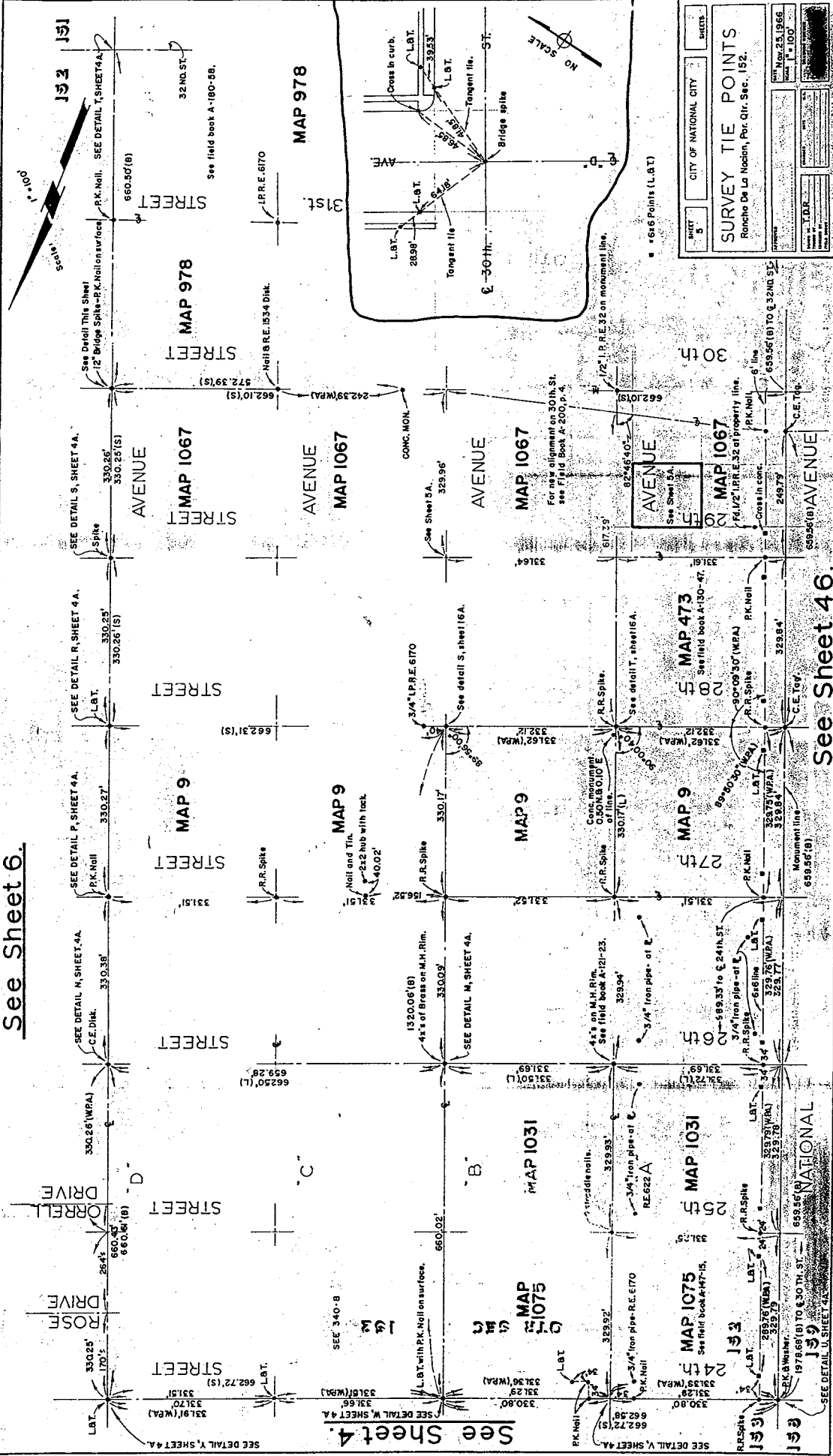
1506-L



CITY OF NATIONAL CITY.
 SHEET 4.A
 SURVEY TIE POINTS
 DATE
 DRAWN BY
 CHECKED BY
 APPROVED BY

15074

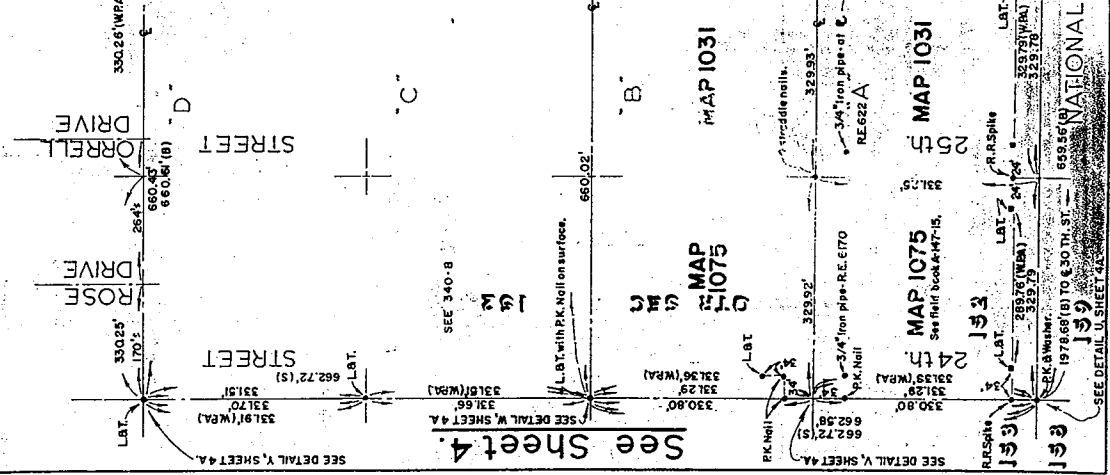
See Sheet 6.



SHEET 5	CITY OF NATIONAL CITY	SHEETS
SURVEY TIE POINTS		
Rancho De La Nacion, Por. Qtr. Sec. 152. Date: Nov. 23, 1956 Scale: 1" = 100' Project No.: 100		

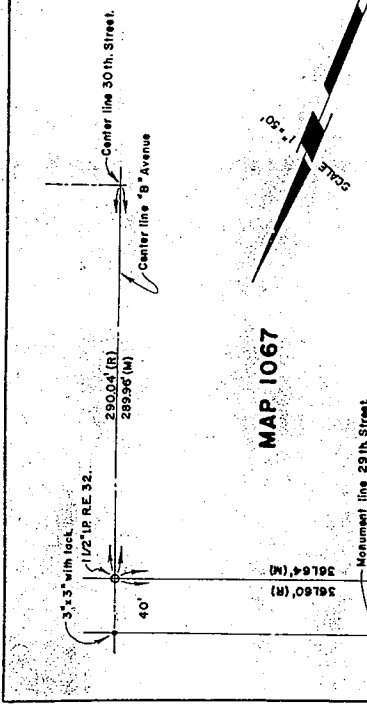
1500

See Sheet 4.



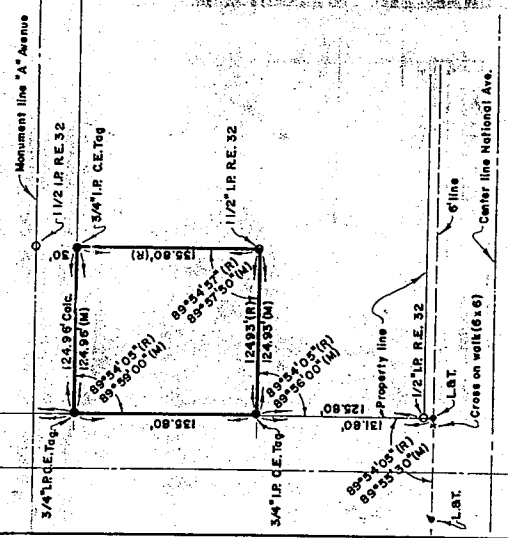
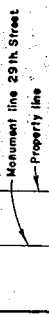
SHEET 5	CITY OF NATIONAL CITY	SHEETS
SURVEY TIE POINTS		
Rancho De La Nacion, Por. Qtr. Sec. 152. Date: Nov. 23, 1956 Scale: 1" = 100' Project No.: 100		

1500



MAP 1067

See field book A-185, page 69.
(R)-Freeland's Survey.



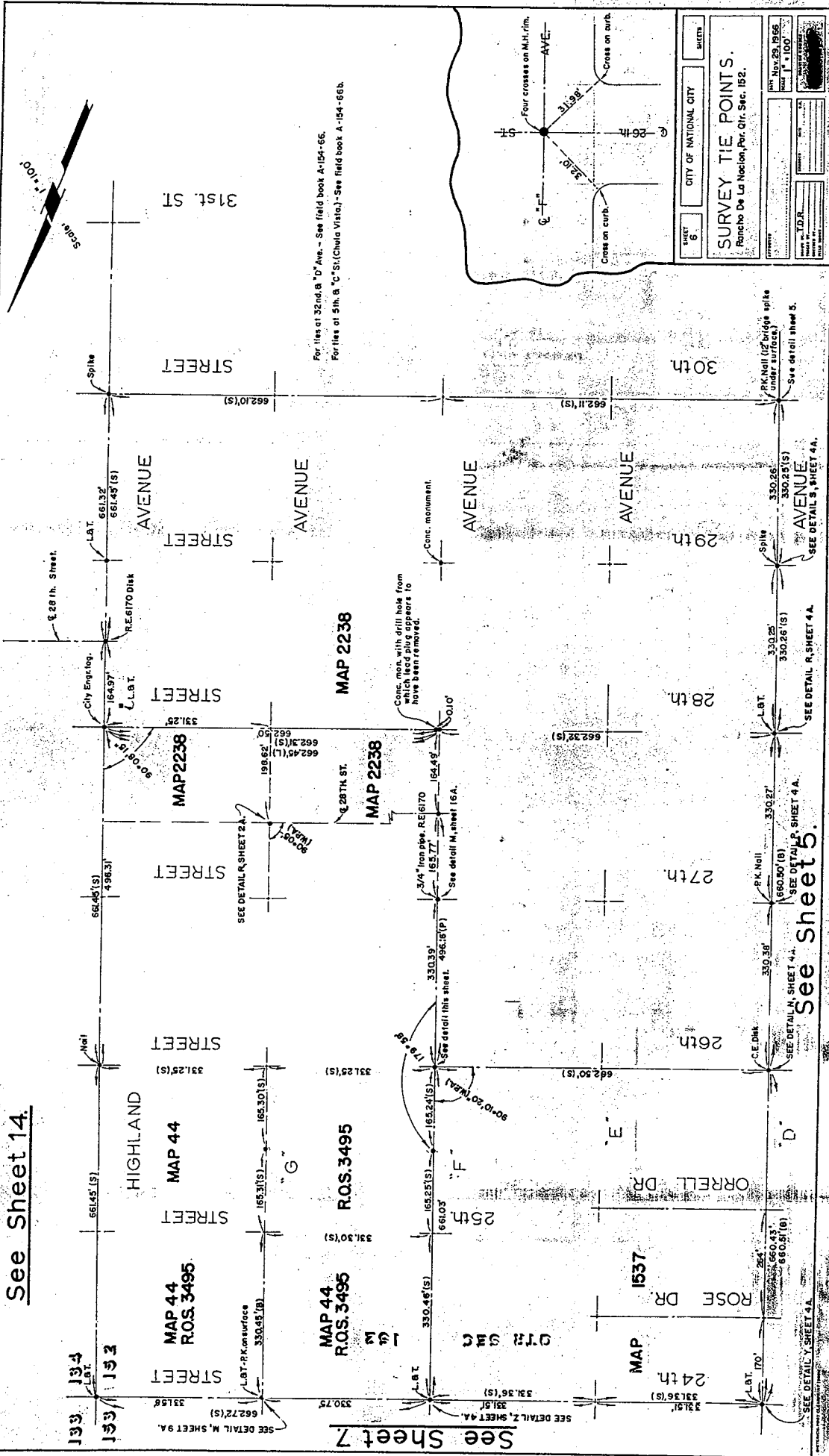
SHEET 5A	CITY OF NATIONAL CITY	SHEETS
SURVEY TIE POINTS		
DATE JULY 19 68	SCALE 1" = 50'	
TDR		

19097

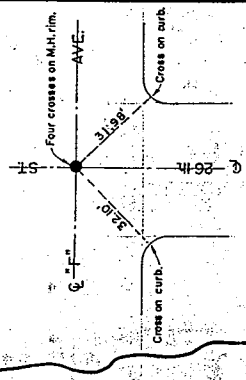
See Sheet 14.

See Sheet 7

See sheet 5



For files of 32nd & "D" Ave. - See field book A-154-56.
 For files of 29th & "C" St. (Chuvia Vicio) - See field book A-154-66B.



SECTION	CITY OF NATIONAL CITY	SHEET
SURVEY TIE POINTS.		
Rancho De La Nacion, Par. 1st. Sec. 162.		
DATE	NOV. 23, 1966	
SCALE	1" = 100'	
BY	J.D.R.	
CHECKED BY		
APPROVED BY		

1919-1

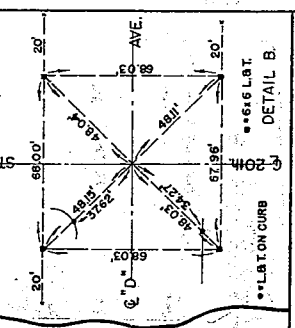
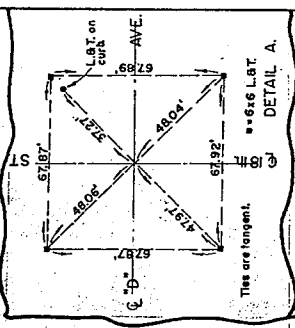
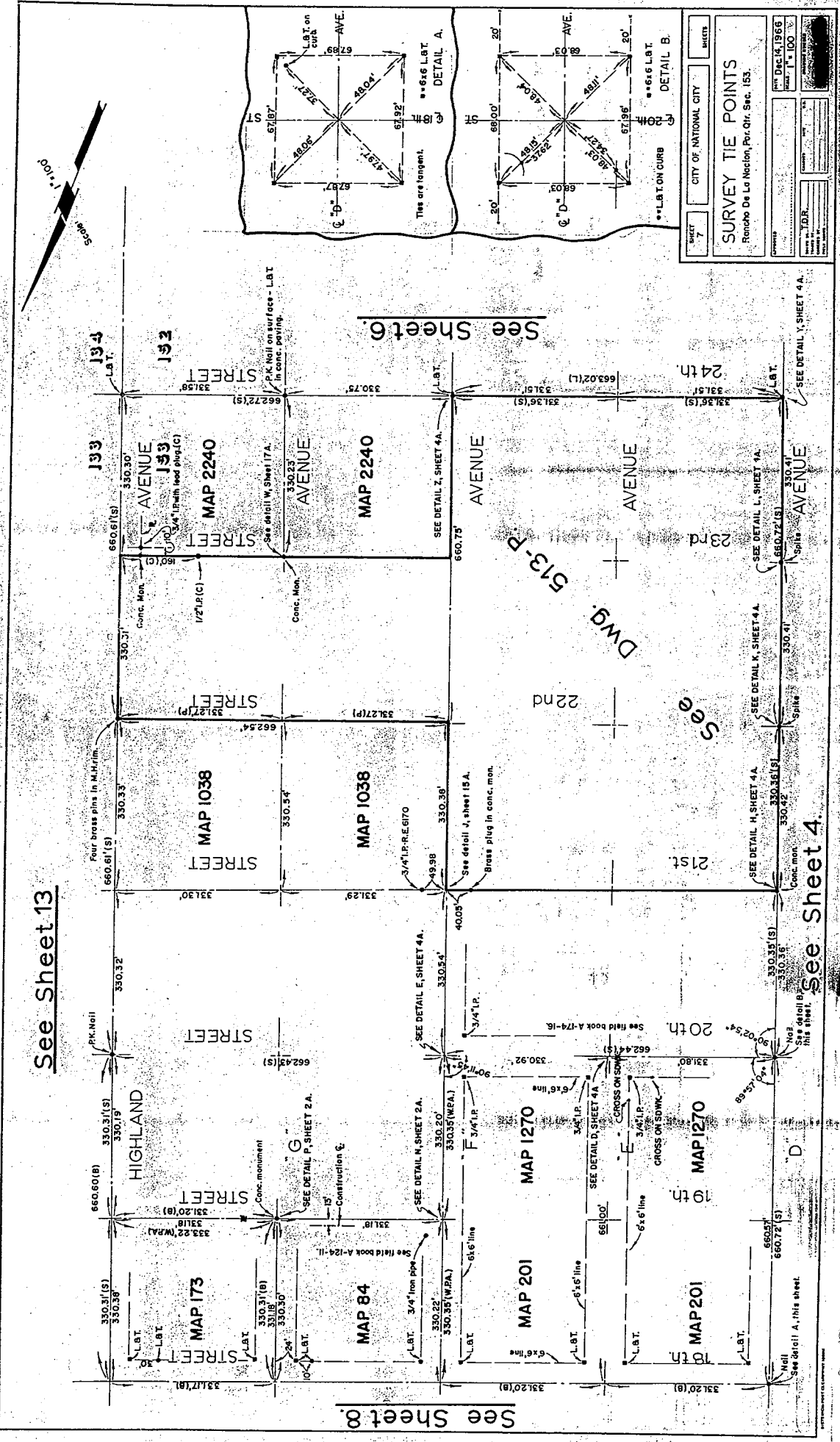


See Sheet 13

See Sheet 8

See Sheet 6

See Sheet 4



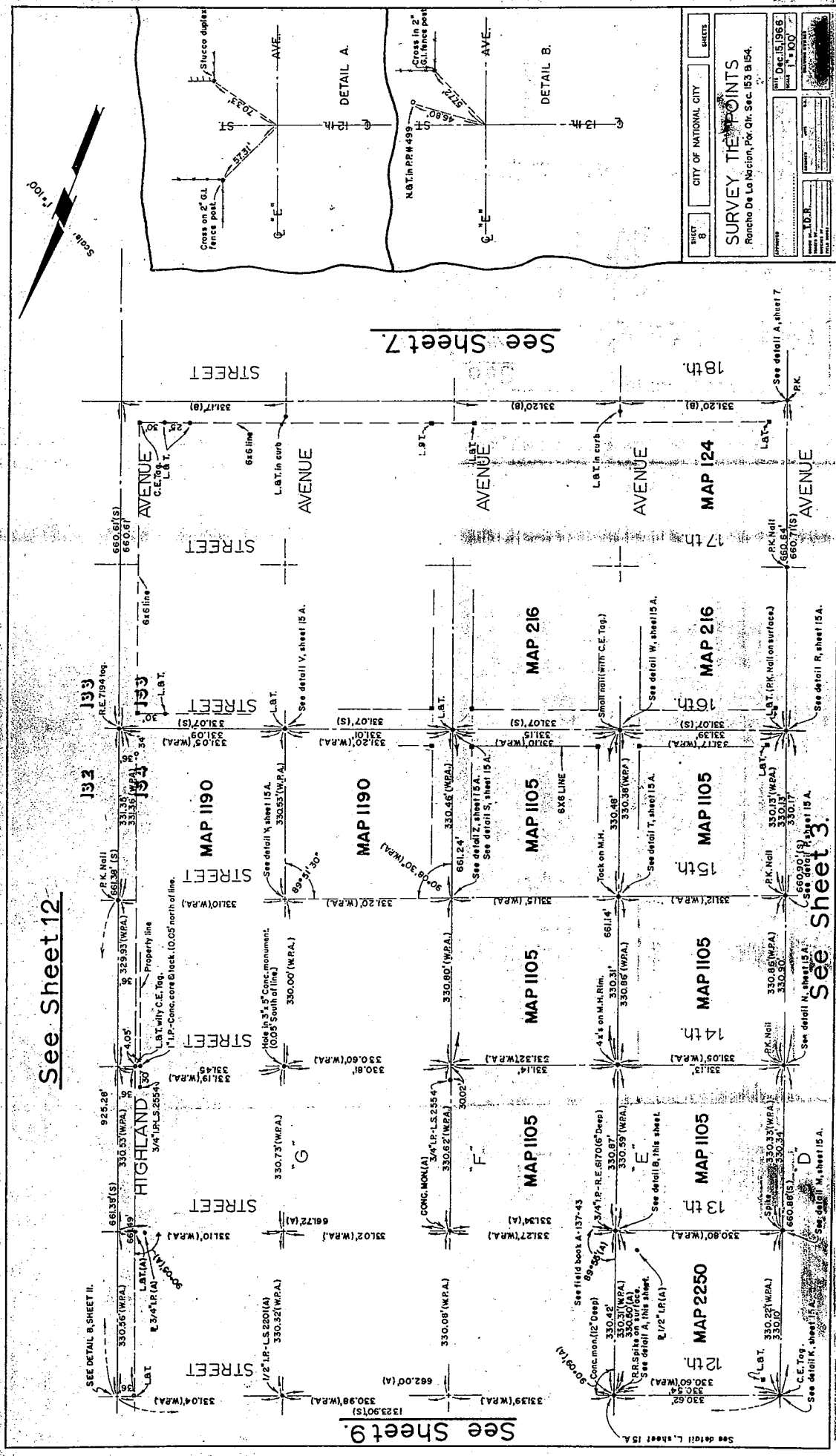
SHEET 7	CITY OF NATIONAL CITY	SHEETS
SURVEY TIE POINTS		
Romero De La Nacion, Por. Ctr. Sec. 153.		
DATE	DATE	DATE
DEC 14, 1966	DEC 14, 1966	DEC 14, 1966
SCALE	SCALE	SCALE
1" = 100'	1" = 100'	1" = 100'
TDR	TDR	TDR



See Sheet 12

See Sheet 9

See Sheet 7



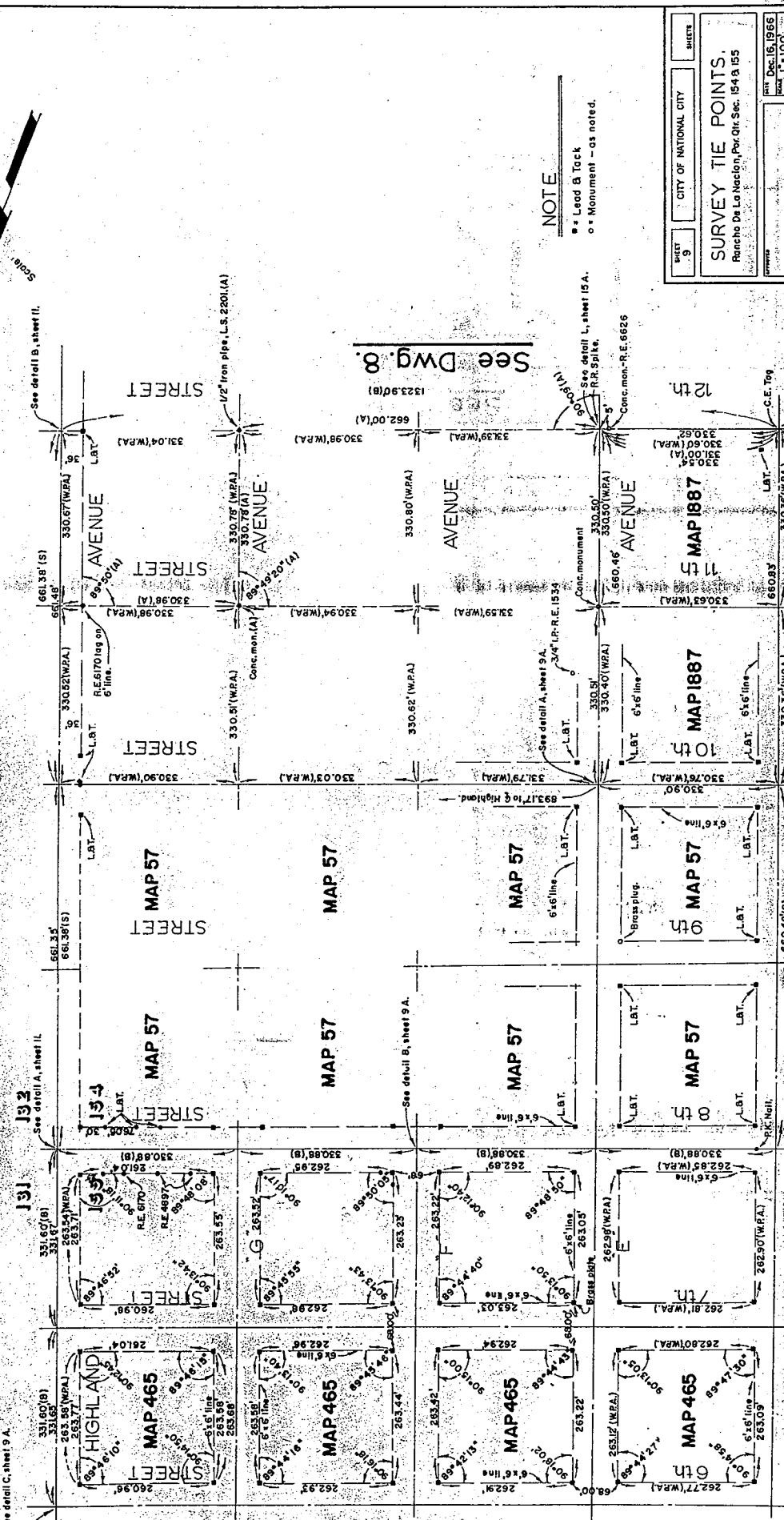
SHEET	10	CITY OF NATIONAL CITY	SURVEY	TIERRA POINTS
DATE	Dec. 15, 1968			
SCALE	1" = 100'			
Rancho De La Nación, Pk. Ok. Sec. 153 B. 64.				

1970-1

NOTE: 4' line on Highland Ave.



See Sheet 11.



See Dwg. 10-A.

See Dwg. 8.

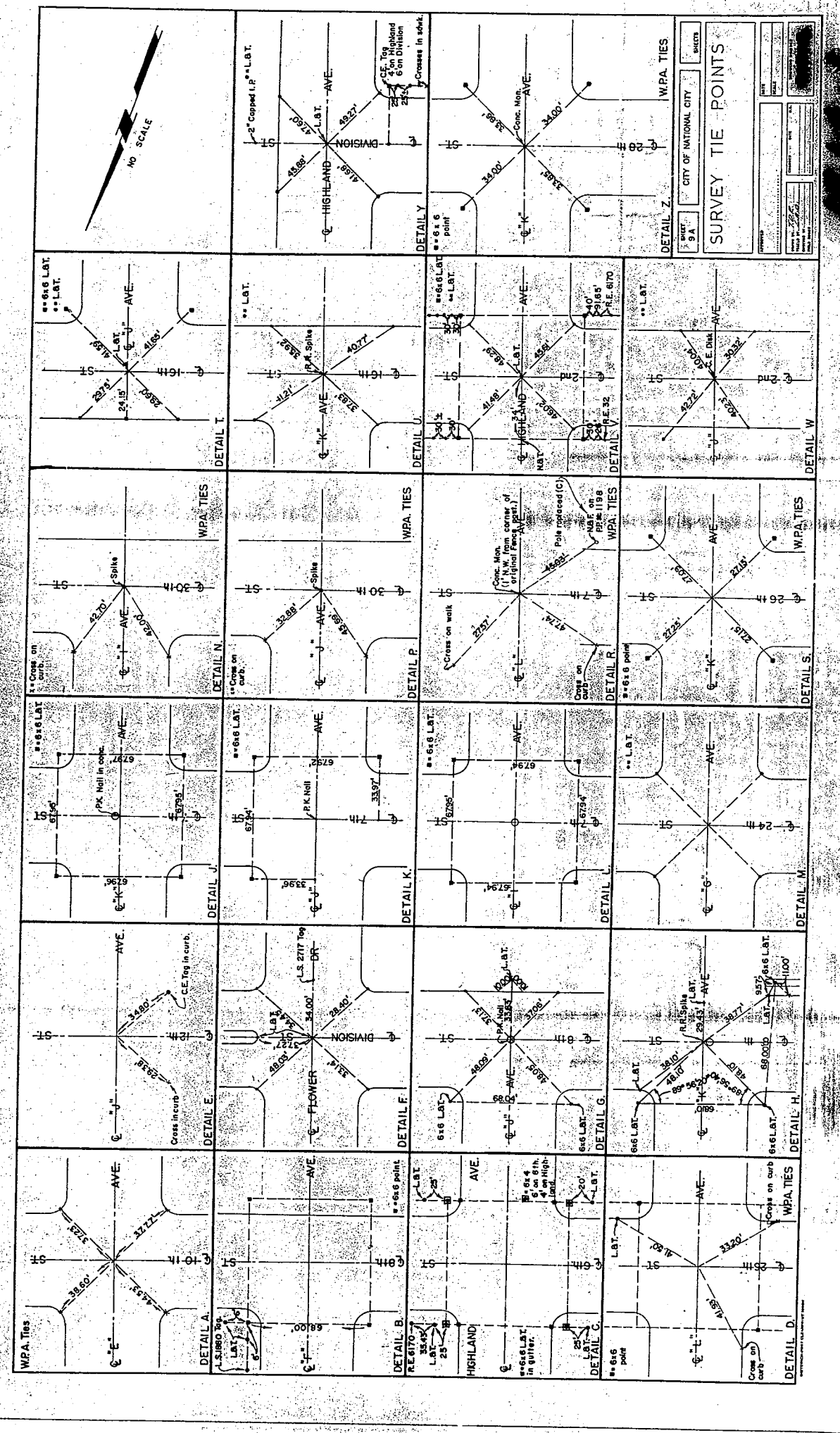
See Sheet 2.

NOTE

- = Lead & Tack
- o = Monument - as noted.

SHEET	CITY OF NATIONAL CITY	BOOK
9		
SURVEY TIE POINTS.		
Rancho De La Nacion, Par. Qtr. Sec. 154 & 155		
DATE	BY	REVISED
Dec. 15, 1966	J. J. ...	
SCALE	1" = 100'	





CITY OF NATIONAL CITY

SURVEY TIE POINTS

SHEET 9A

DATE: 10/15/10



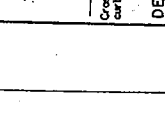
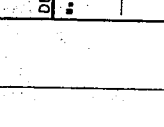







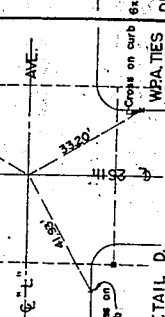
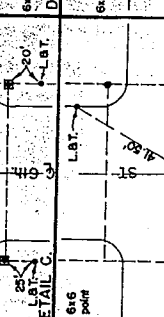

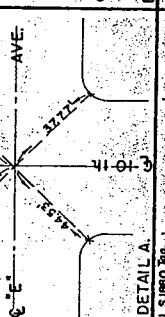
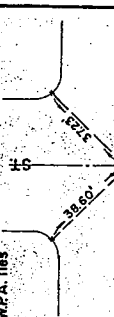

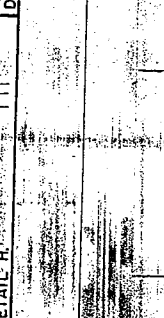
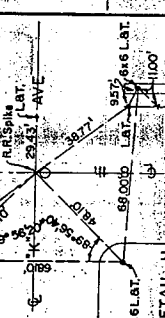
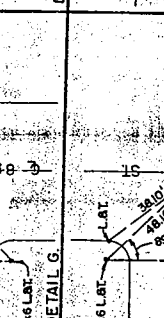
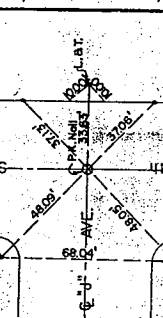
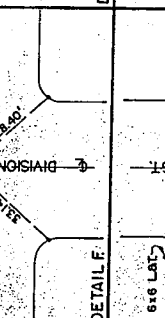
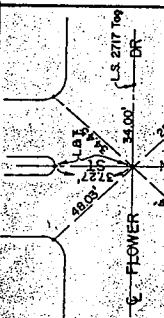
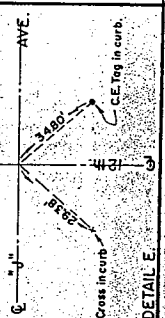



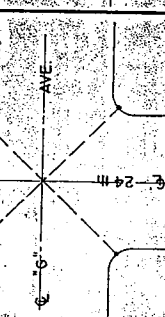
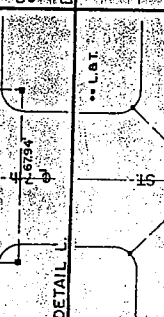
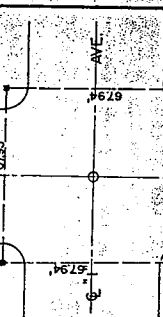
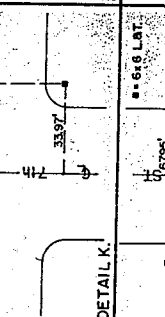
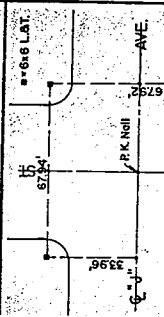
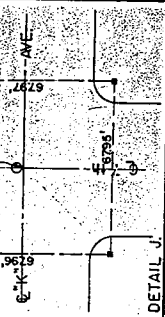


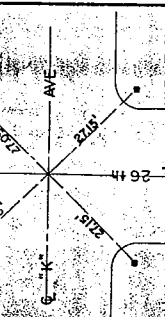
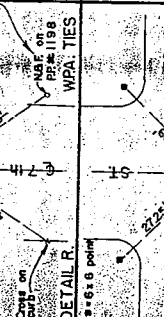
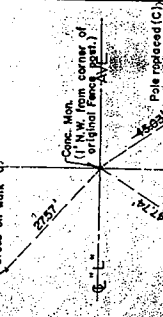
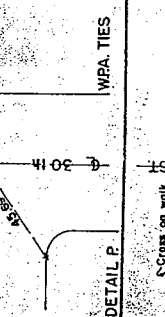
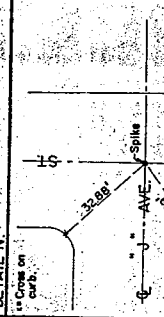
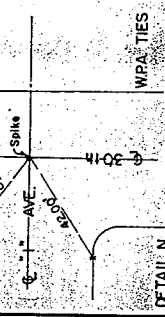
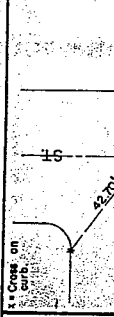

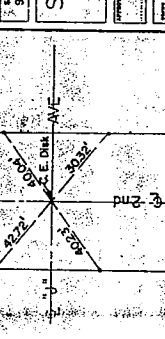
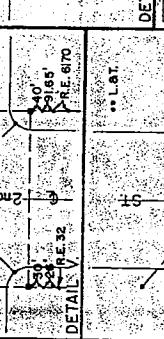
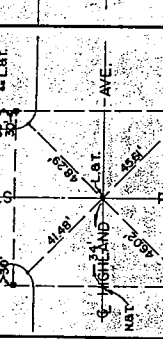
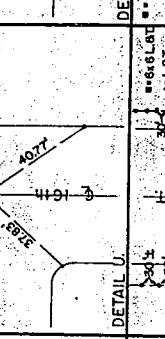
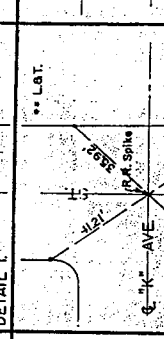
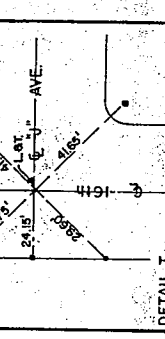
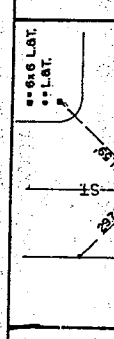

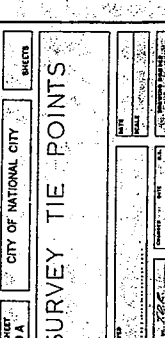
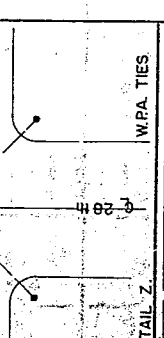
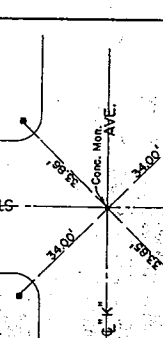
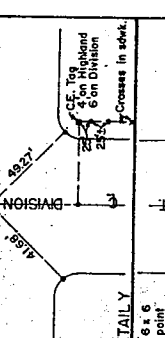
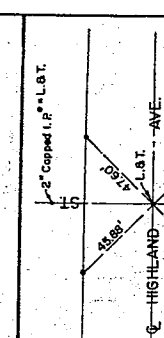
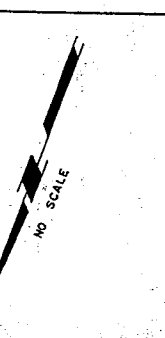
PROJECT: SURVEY TIE POINTS

SCALE: AS SHOWN

DATE	10/15/10
PROJECT	SURVEY TIE POINTS
SCALE	AS SHOWN
BY	[Redacted]
CHECKED BY	[Redacted]
APPROVED BY	[Redacted]

ENGINEER: [Redacted]

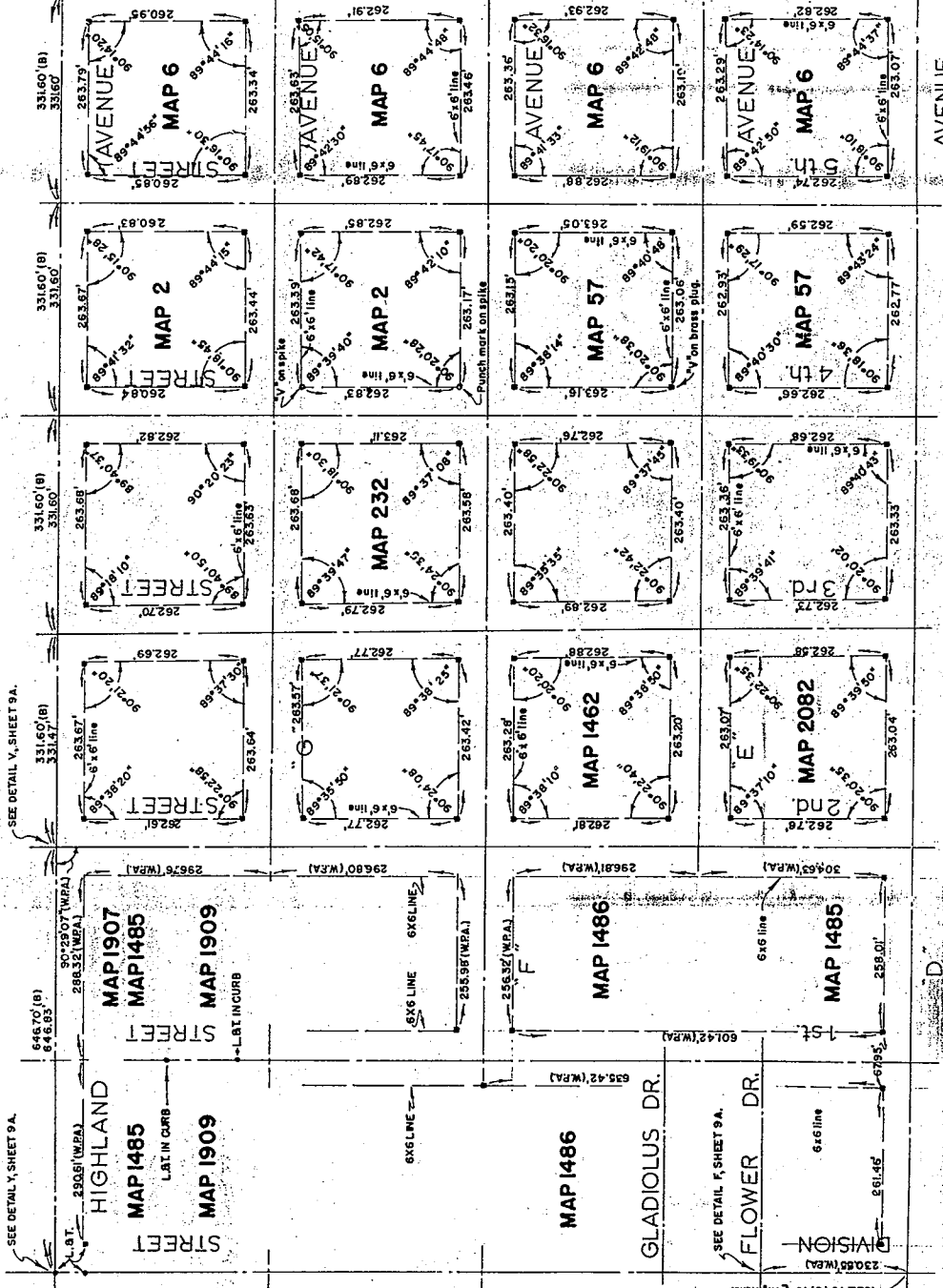
CHARTERED SURVEYOR





See Sheet 10 B

See detail C, sheet 9 A.



See Sheet 41

See Sheet 9

See Sheet 1

NOTE

- = Lead & Tack
- o = Monument - as noted.

SHEET 10-A	CITY OF NATIONAL CITY SHEETS	SURVEY TIE POINTS Rancho De La Nacion, Por. Qtr. Sec. 165	
		DATE June 29, 1957	SCALE 1" = 100'
DRAWN BY L.D.R.		CHECKED BY L.D.R.	

1515-L



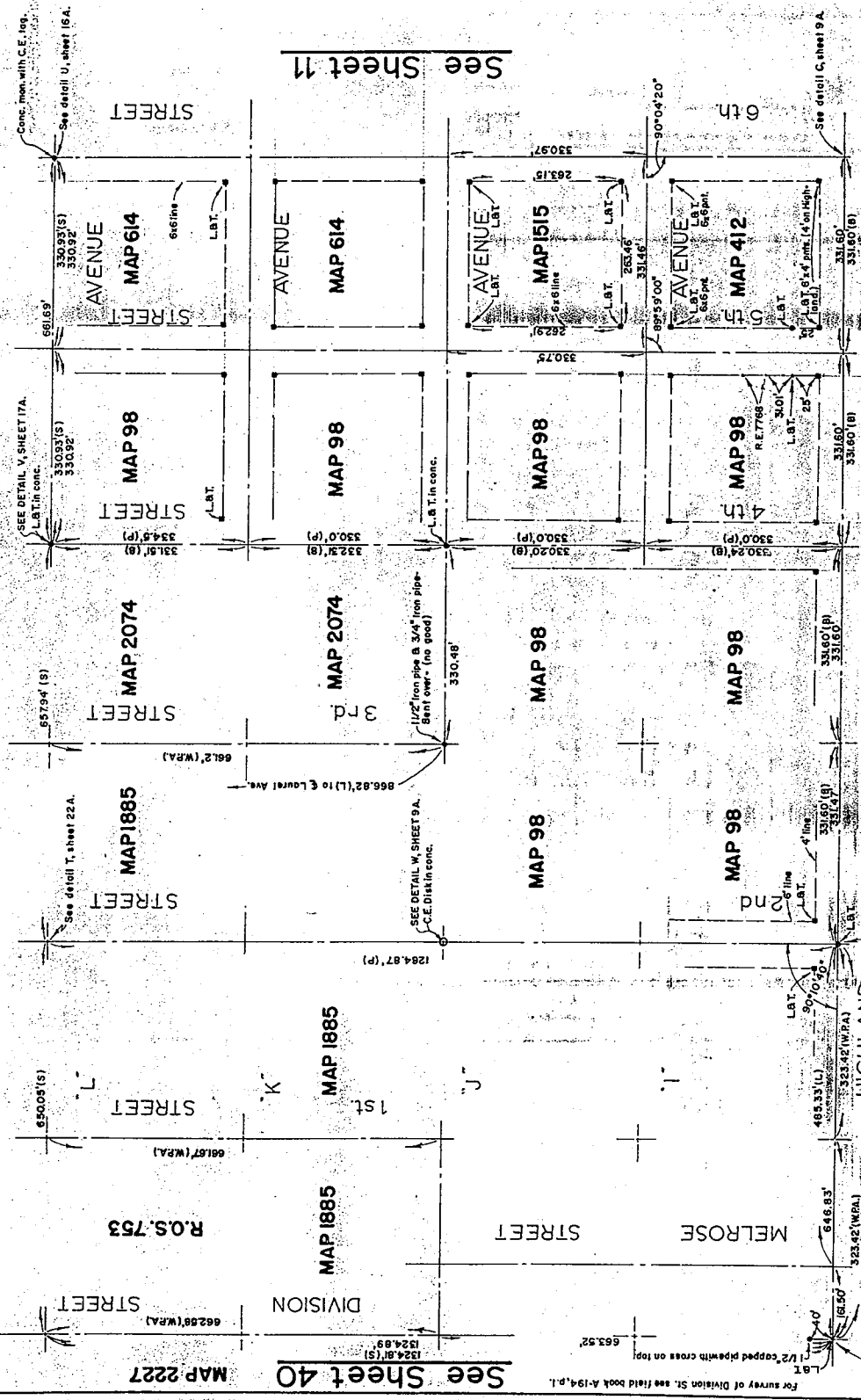
SHEET JOB-B	CITY OF NATIONAL CITY	SHEETS
SURVEY TIE POINTS		
Rancho De La Nacion, Par. Cit. Sec. 131.		
DATE June 23, 1957	SCALE 1" = 100'	
<small> DRAWN BY: [Redacted] CHECKED BY: [Redacted] SURVEYOR: [Redacted] </small>		

1516-L

See Sheet 18

See Sheet 40

See Sheet 10-A



For survey of Division St. see field book A-194, p.1.

SEE DETAIL V, SHEET 9A

SEE DETAIL W, SHEET 9A

SEE DETAIL T, SHEET 22A

SEE DETAIL V, SHEET 17A

SEE DETAIL U, SHEET 16A

SEE DETAIL C, SHEET 9A

SEE DETAIL V, SHEET 17A

SEE DETAIL U, SHEET 16A

SEE DETAIL C, SHEET 9A

SEE DETAIL V, SHEET 17A

SEE DETAIL U, SHEET 16A

SEE DETAIL C, SHEET 9A

SEE DETAIL V, SHEET 17A

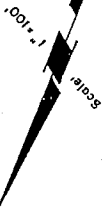
SEE DETAIL U, SHEET 16A

SEE DETAIL C, SHEET 9A

SEE DETAIL V, SHEET 17A

SEE DETAIL U, SHEET 16A

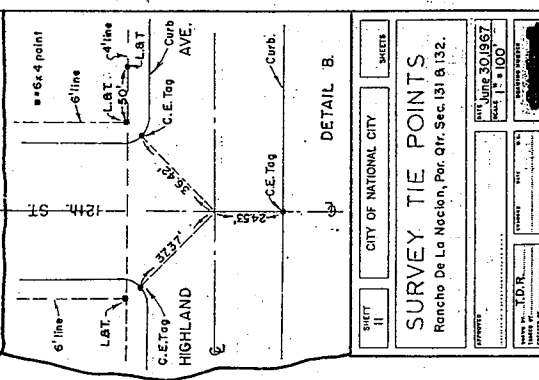
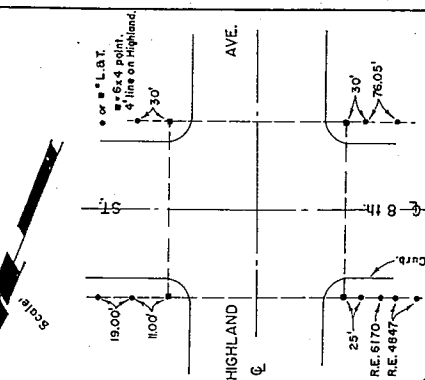
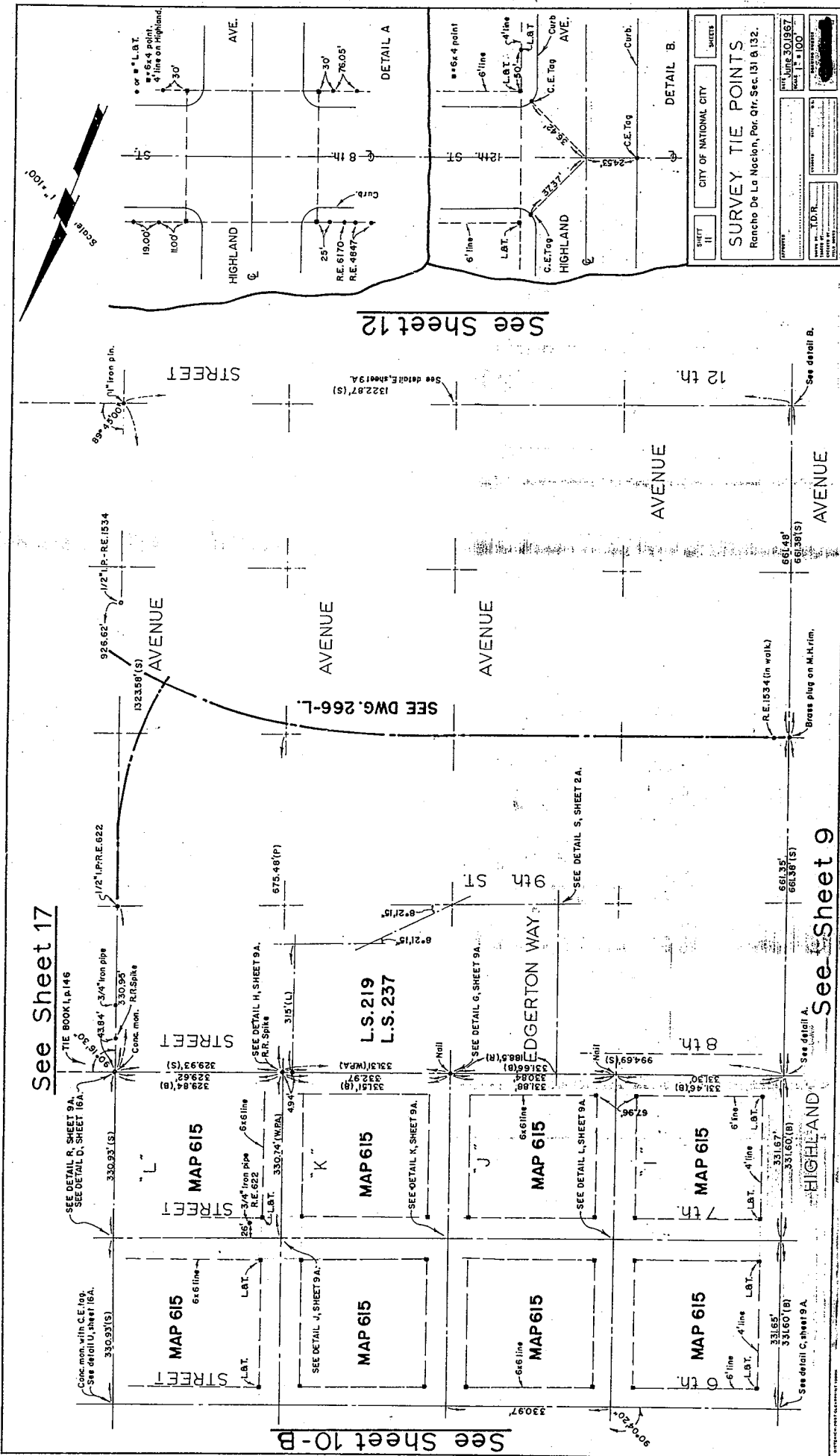
SEE DETAIL C, SHEET 9A



See Sheet 17

See Sheet 12

See Sheet 9

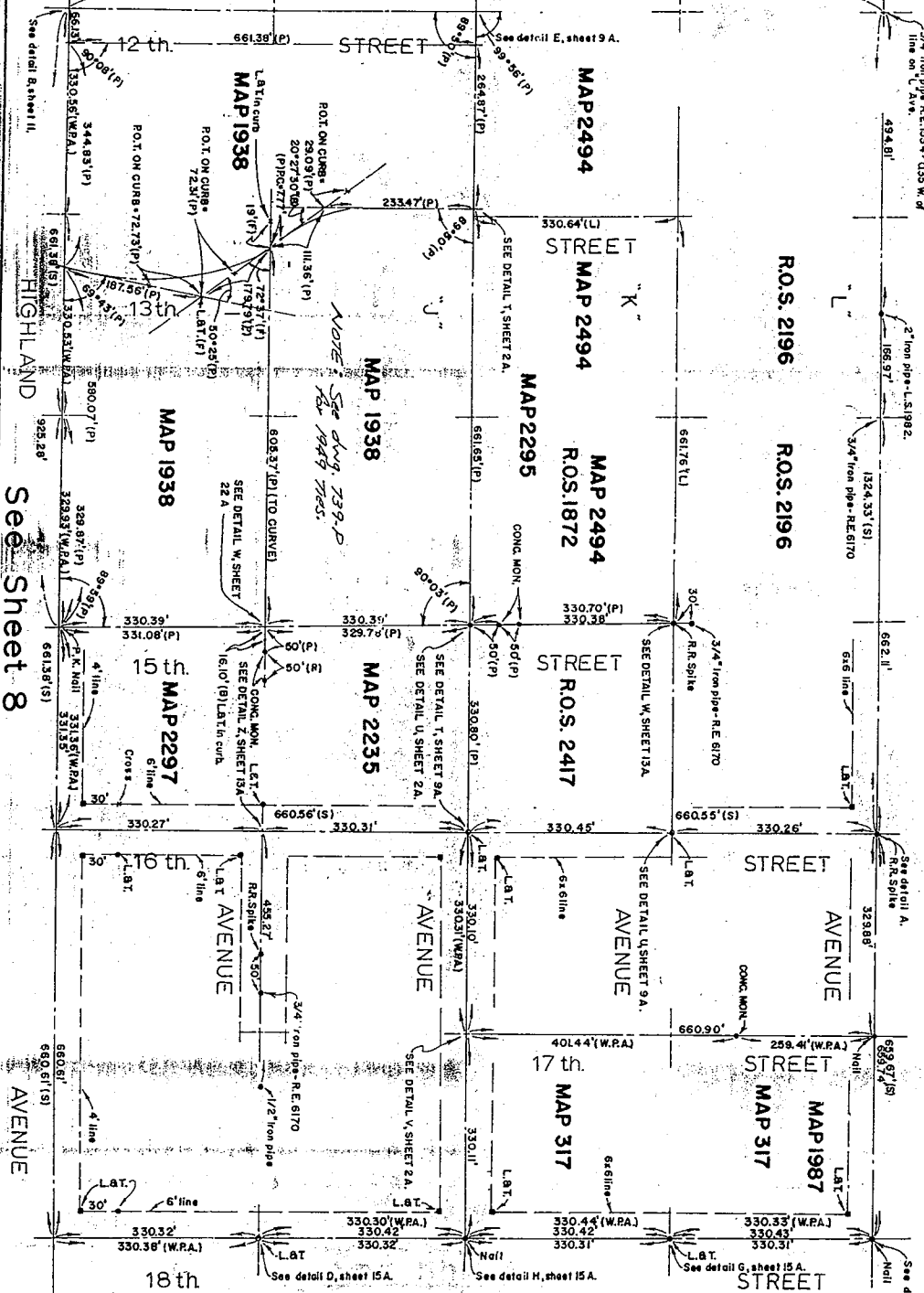


SHEET 11	CITY OF NATIONAL CITY	SWEEDES
SURVEY TIE POINTS		
Rancho De La Nacion, Por. Of. Sec. 131 & 132.		
DATE	June 30, 1967	SCALE
BY	J. O. R.	PROJECT
CHECKED BY		DATE

15172

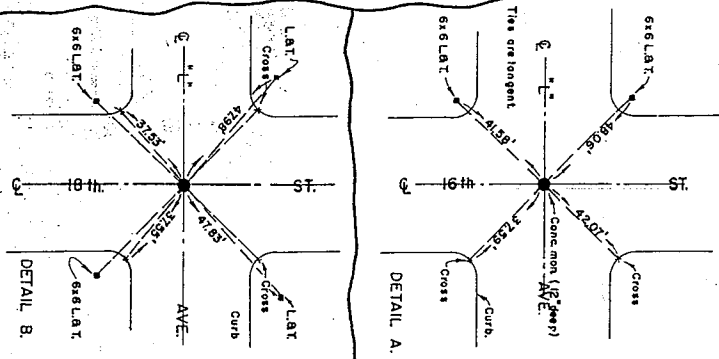
See Sheet 11

1322.87'(S)



See Sheet 16

See Sheet 13.



SHEET 12		CITY OF NATIONAL CITY		SHEETS	
SURVEY TIE POINTS					
Rancho De La Nacion, Pol. Oic. Sec. 132 & 133.					
DRAWN BY: J.D.R.		CHECKED BY: J.D.R.		DATE: June 30, 1967	
SCALE: 1" = 100'		PROJECT NO. 100-11		SHEET NO. 12	

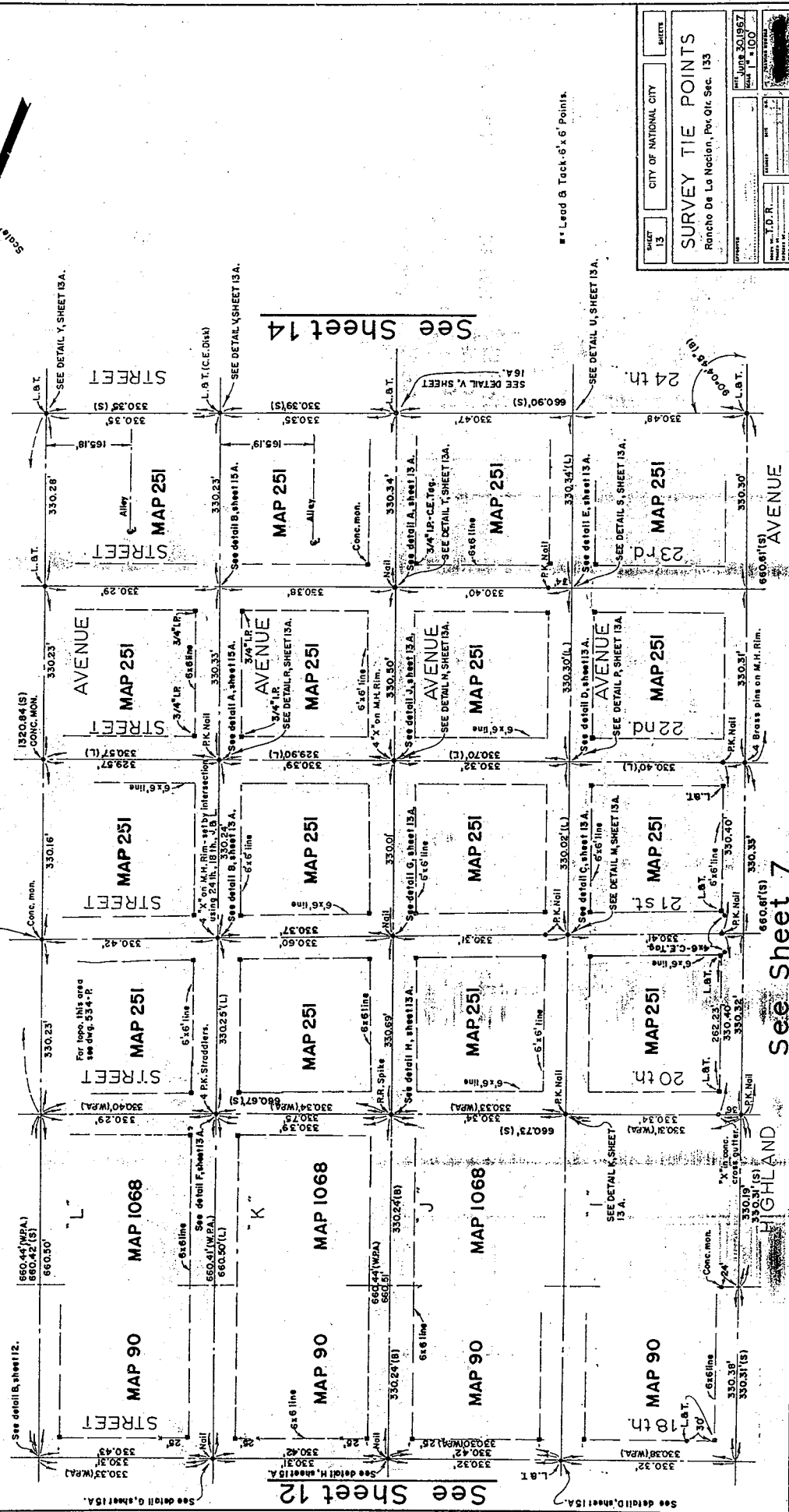


See Sheet 15

See Sheet 12

See Sheet 7

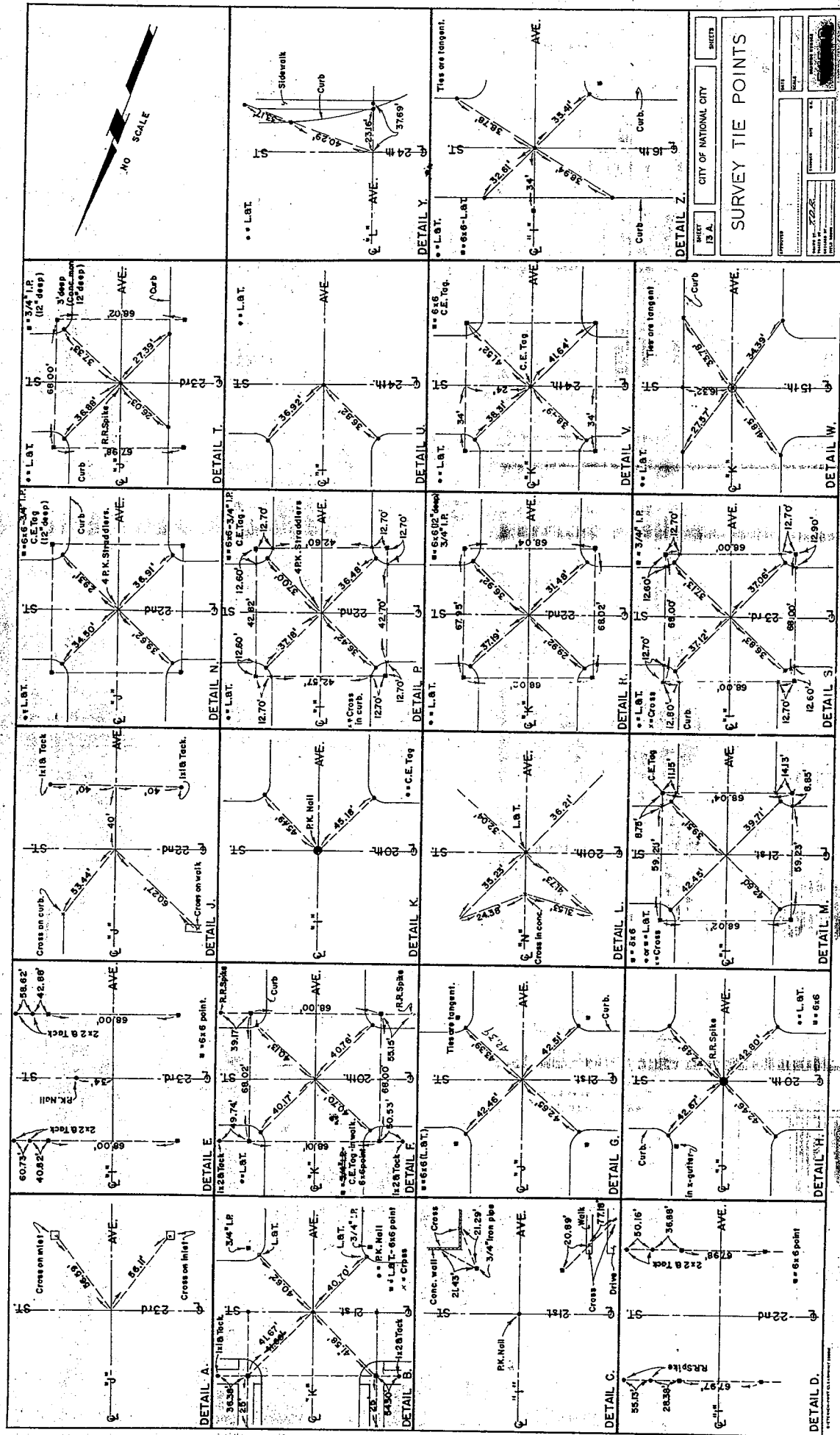
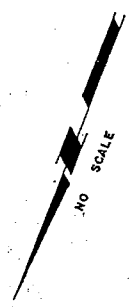
See Sheet 14



* Lead & Tack 6' x 6' Points.

SHEET 13	CITY OF NATIONAL CITY	DATE
SURVEY TIE POINTS		
Rancho De La Nación, Por. Of. Sec. 133		
DATE	PLAT	PLAN
June 30, 1967		1 = 100'
BY	FOR	
J.O.R.		
PROJECT NO.		

1517-L



SURVEY TIE POINTS

CITY OF NATIONAL CITY

PROJECT: _____

DATE: _____

BY: _____

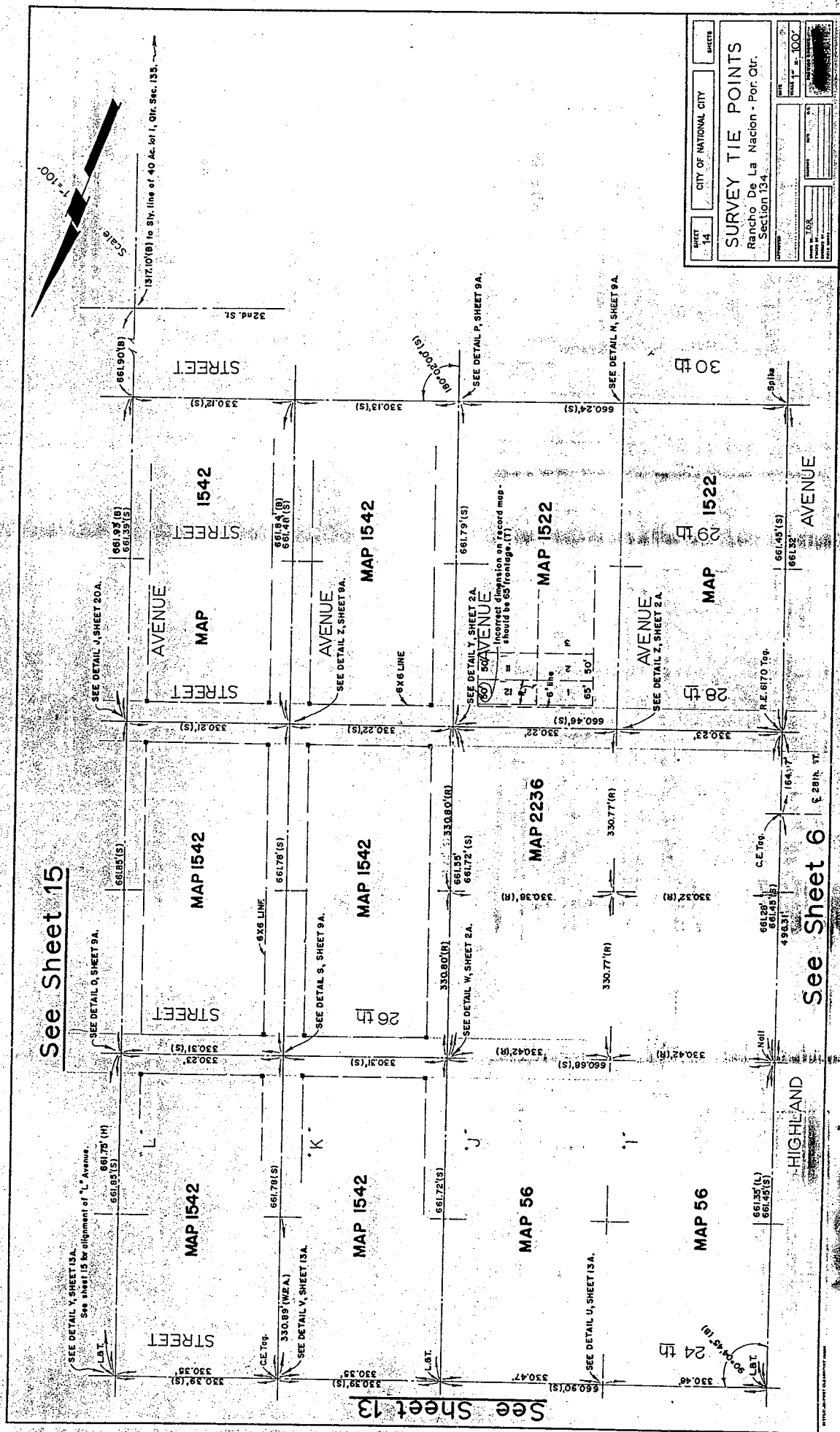
SCALE: _____

NO. _____

TOTAL SHEETS: _____

SHEET: _____

16200-L

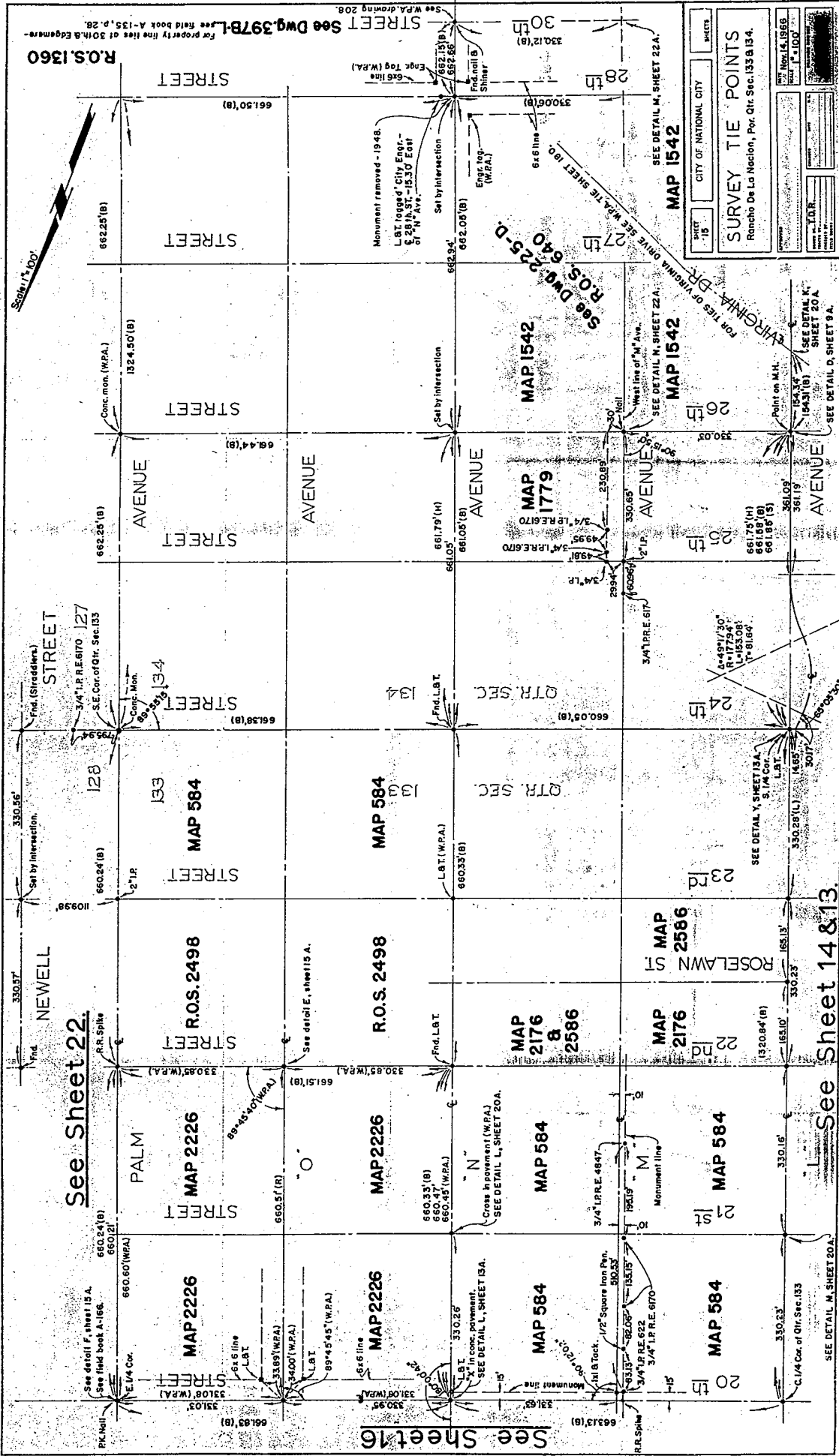


See Sheet 15

See Sheet 6

See Sheet 13

SHEET 14	CITY OF NATIONAL CITY	SHEET
SURVEY TIE POINTS		
Rancho De La Nacion - Por. Qtr. - Section 134		
DATE	SCALE	PROJECT
1/20/00	1" = 100'	
BY	CHECKED	DATE



See Sheet 22.

See Sheet 16

See Sheet 14 & 13.

R.O.S. 1360

STREET
128
133
134

MAP 584

R.O.S. 2498

MAP 584

R.O.S. 2498

MAP 2176 & 2586

MAP 584

MAP 2176

MAP 584

MAP 2586

ROSELAWN ST

MAP 1779

MAP 1542

MAP 1542

MAP 1542

STREET

STREET

STREET

STREET

AVENUE

AVENUE

AVENUE

AVENUE

R.O.S. 640-225-D

SEE DETAIL M, SHEET 22A.

SEE DETAIL M, SHEET 22A.

SEE DETAIL M, SHEET 22A.

SEE DETAIL M, SHEET 22A.

SEE DETAIL M, SHEET 22A.

SEE DETAIL M, SHEET 22A.

SEE DETAIL M, SHEET 22A.

SEE DETAIL M, SHEET 22A.

SEE DETAIL M, SHEET 22A.

SEE DETAIL M, SHEET 22A.

SEE DETAIL M, SHEET 22A.

SHEET	-15-
CITY OF NATIONAL CITY	
SURVEY TIE POINTS	
Rancho De La Nacion, Por. Qtr. Sec. 133 & 134.	
DATE	11-15-02
BY	W.P.A. 1542
CHECKED BY	
APPROVED BY	
SCALE	AS SHOWN

R.S. 558 & R.S. 1450

See DWG. 397B-L For field book A-135, p. 28.

See W.P.A. drawing 208.

See DETAIL M, SHEET 22A.

See DETAIL M, SHEET 22A.

See DETAIL M, SHEET 22A.

See DETAIL M, SHEET 22A.

See DETAIL M, SHEET 22A.

See DETAIL M, SHEET 22A.

See DETAIL M, SHEET 22A.

See DETAIL M, SHEET 22A.

See DETAIL M, SHEET 22A.

See DETAIL M, SHEET 22A.

See DETAIL M, SHEET 22A.

See DETAIL M, SHEET 22A.

See DETAIL M, SHEET 22A.

See DETAIL M, SHEET 22A.

See DETAIL M, SHEET 22A.

See DETAIL M, SHEET 22A.

See DETAIL M, SHEET 22A.

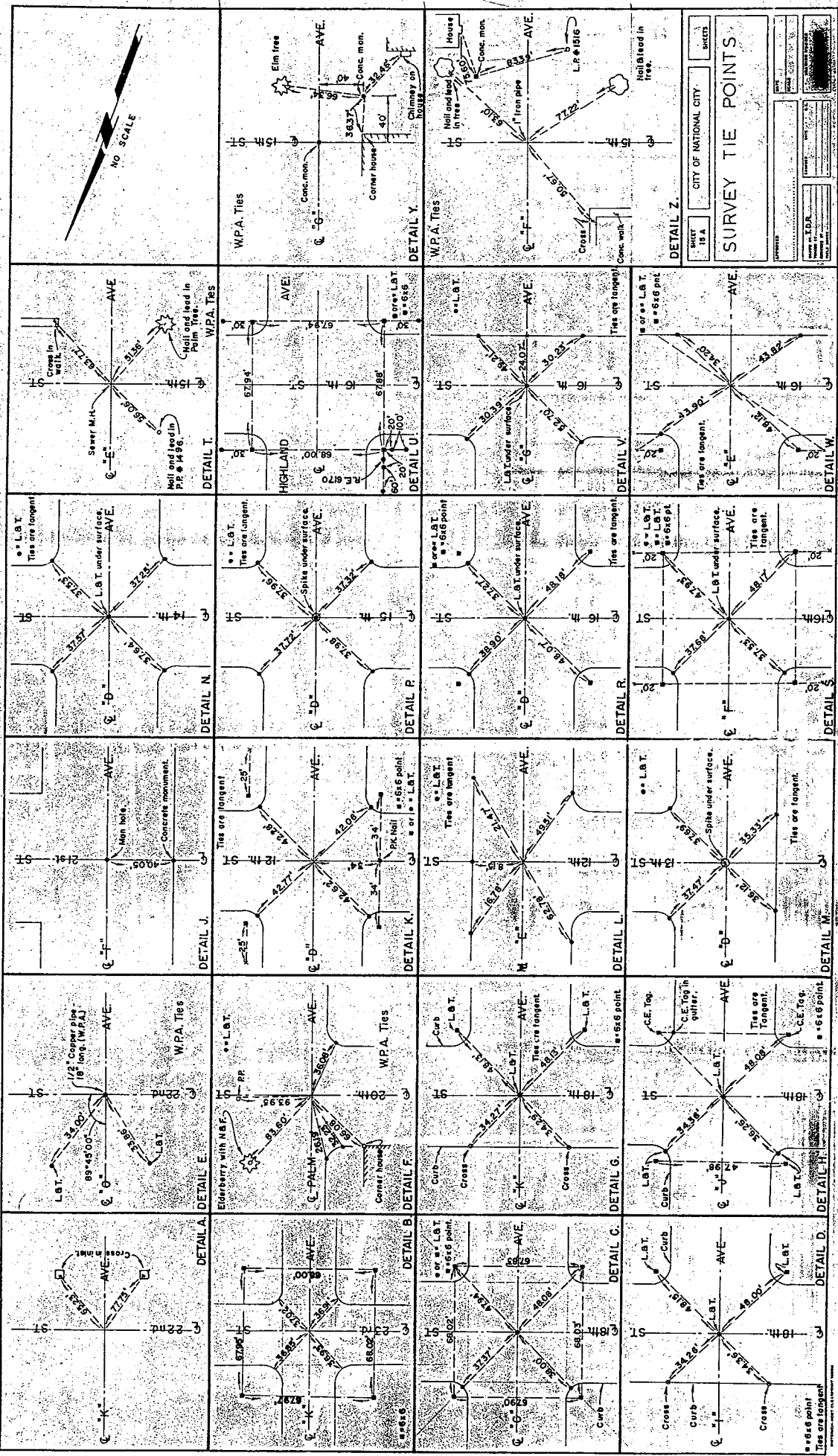
See DETAIL M, SHEET 22A.

See DETAIL M, SHEET 22A.

See DETAIL M, SHEET 22A.

See DETAIL M, SHEET 22A.

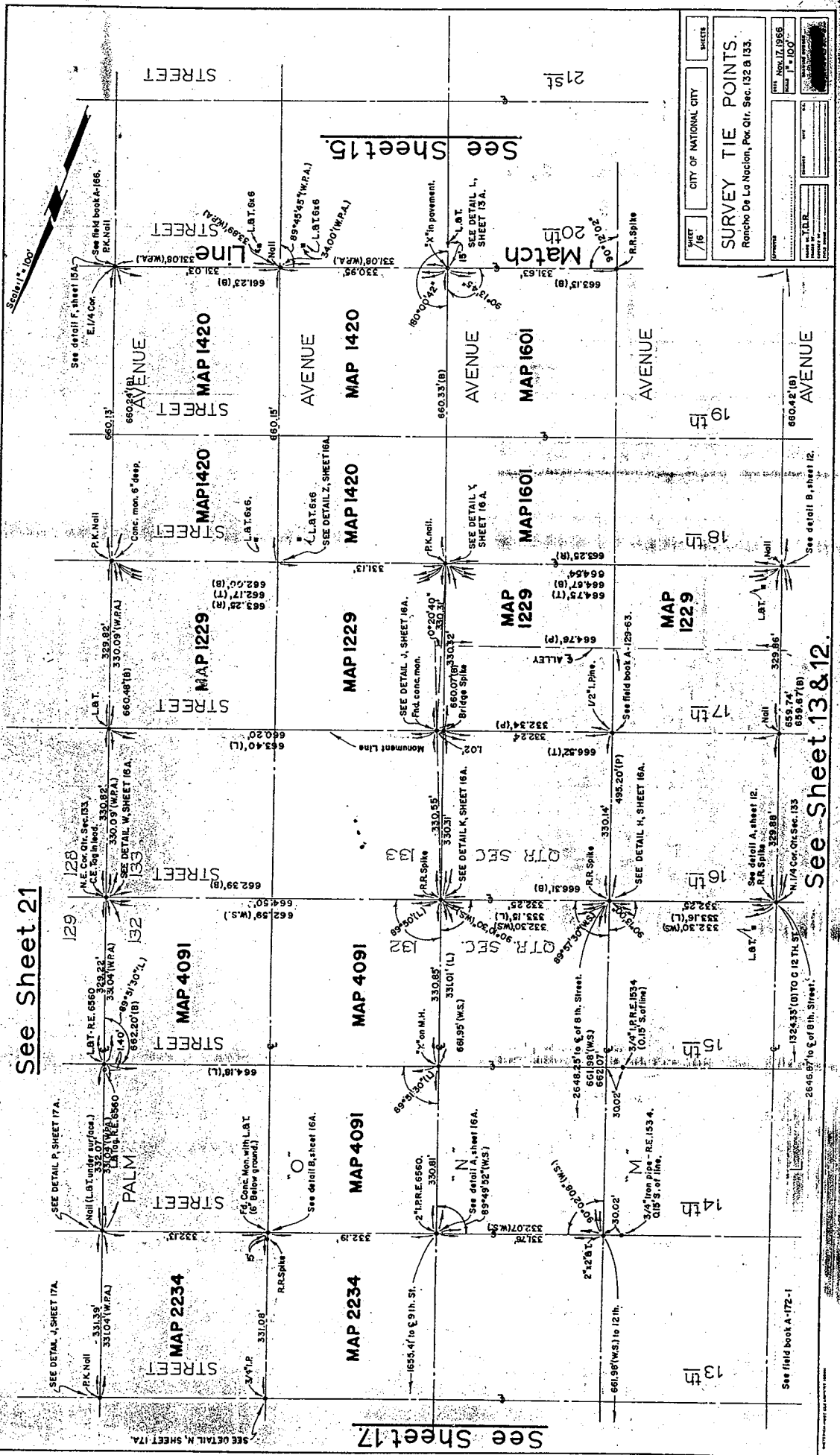
See DETAIL M, SHEET 22A.



DETAIL Z

SHEET	18 A
CITY OF NATIONAL CITY	
SURVEY TIE POINTS	
DATE	
BY	
CHECKED	
APPROVED	
BY	
DATE	
BY	
DATE	

• 6.6 point
Ties are tangent

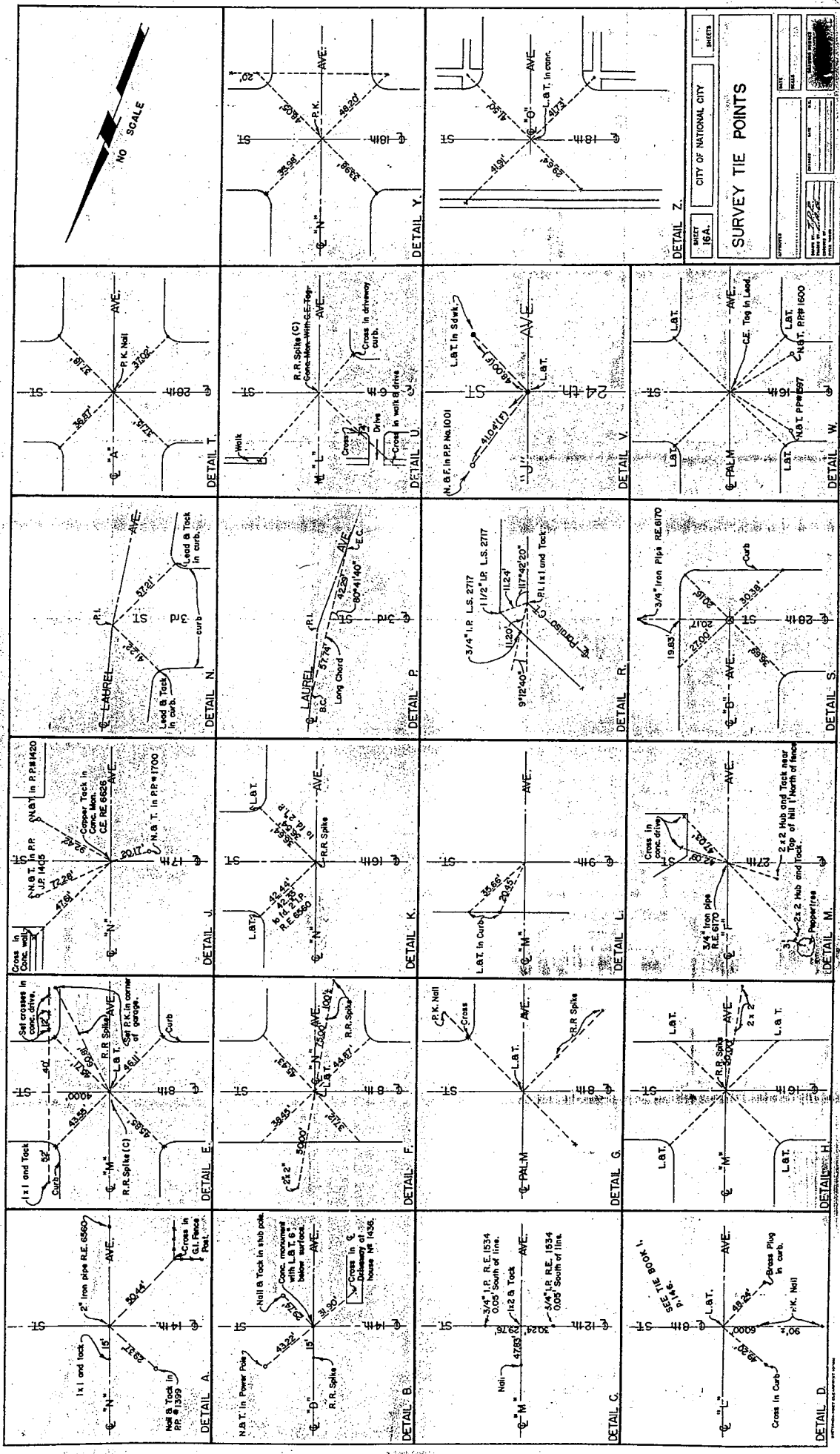


CITY OF NATIONAL CITY		SHEETS	
SHEET 16		17	
SURVEY TIE POINTS.			
Rancho De La Nación, Por. Qtr. Sec. 132 & 133.			
DATE: Nov. 17, 1956		SCALE: 1" = 100'	
DRAWN BY: J.T.R.		CHECKED BY: J.T.R.	

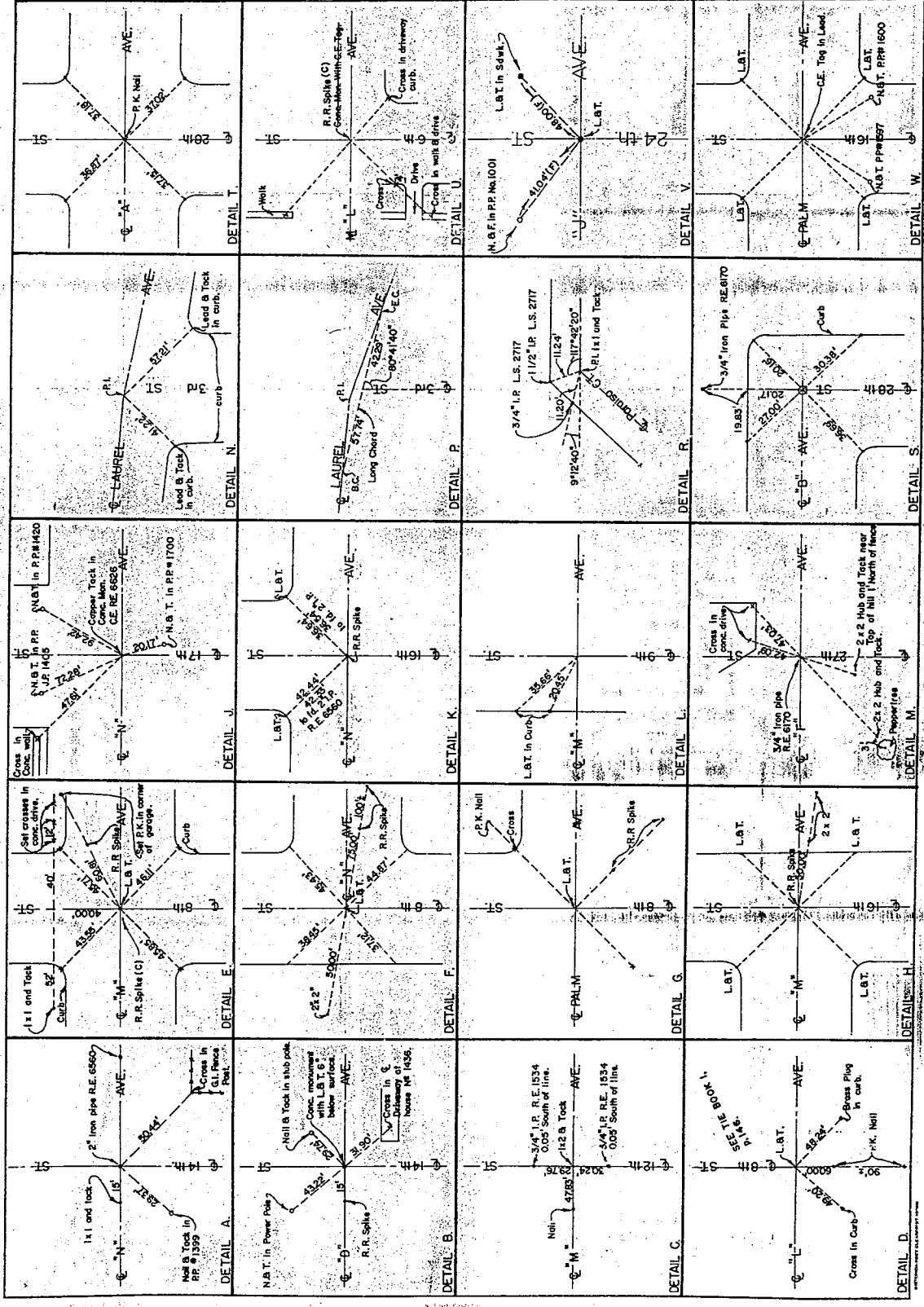
See Sheet 21

See Sheet 17

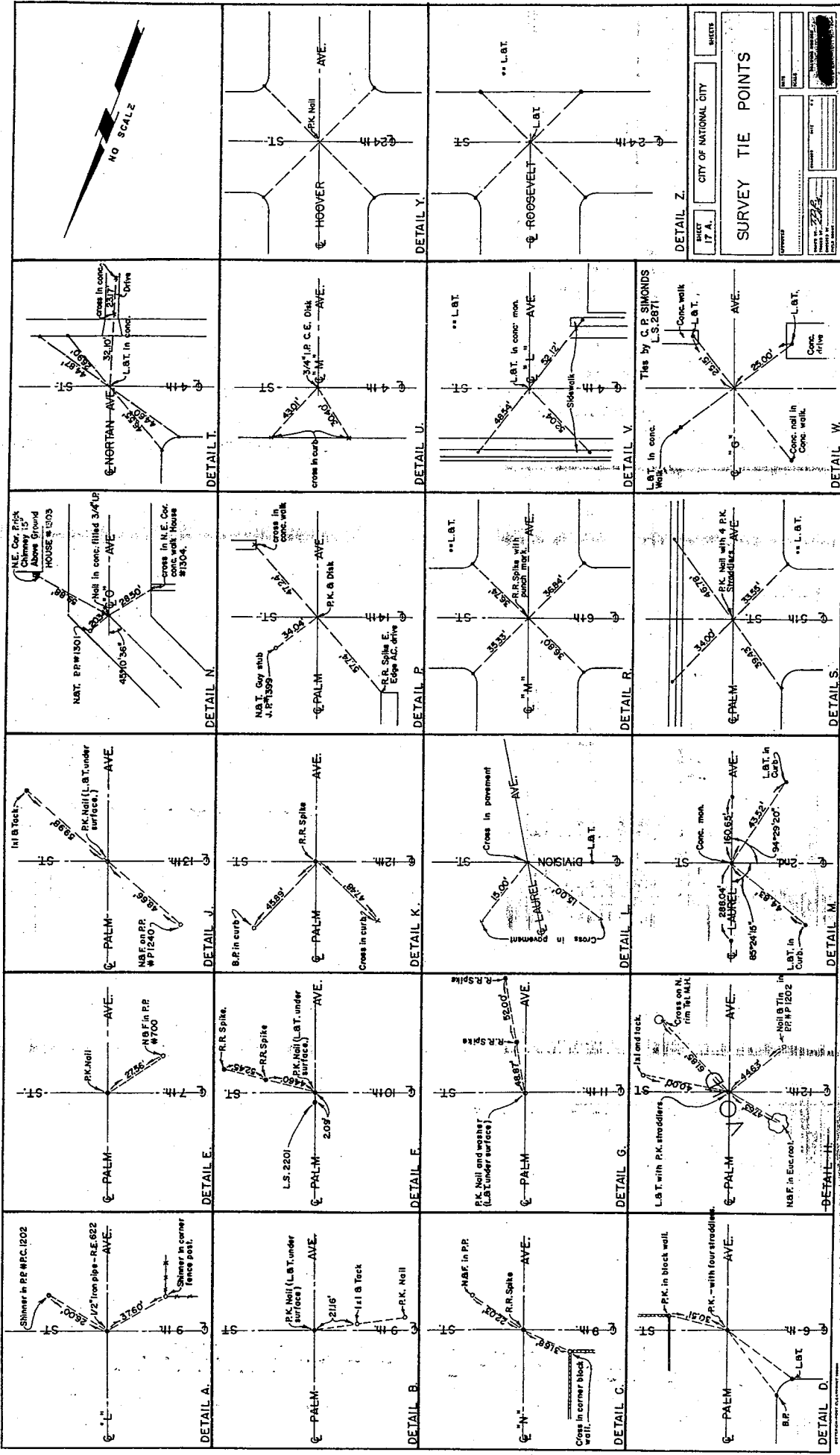
See Sheet 13 & 12



SHEET 16A. CITY OF NATIONAL CITY INCHES
SURVEY TIE POINTS
 PROJECT: _____
 DATE: _____
 DRAWN BY: _____
 CHECKED BY: _____
 APPROVED BY: _____



SHEET 16A. CITY OF NATIONAL CITY INCHES
SURVEY TIE POINTS
 PROJECT: _____
 DATE: _____
 DRAWN BY: _____
 CHECKED BY: _____
 APPROVED BY: _____



1000

See Sheet 19

See Sheet 17

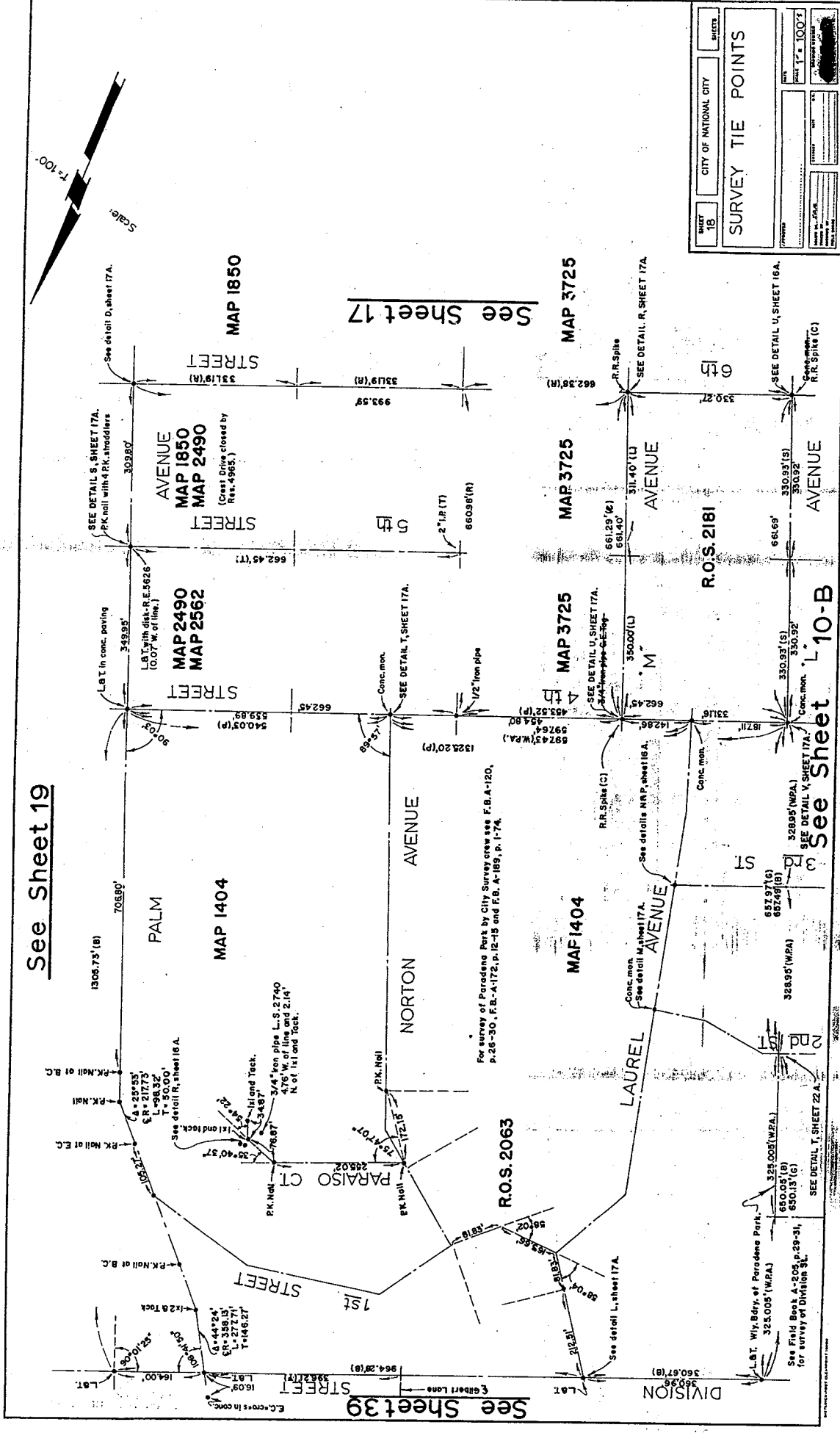
See Sheet 39

See Sheet 283

See attached survey plat by Byron Phelps-R.E. 534

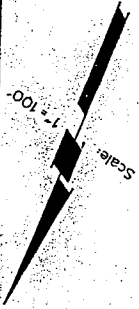
MAP 2431

MAP 2483



CITY OF NATIONAL CITY		SHEET
SURVEY TIE POINTS		
SHEET 18		SHEET
DATE		DATE
DRAWN BY		DATE
CHECKED BY		DATE
APPROVED BY		DATE
SCALE 1" = 100'		SCALE

1988.7



See field book A-205, p. 29-31 for survey of Division St.

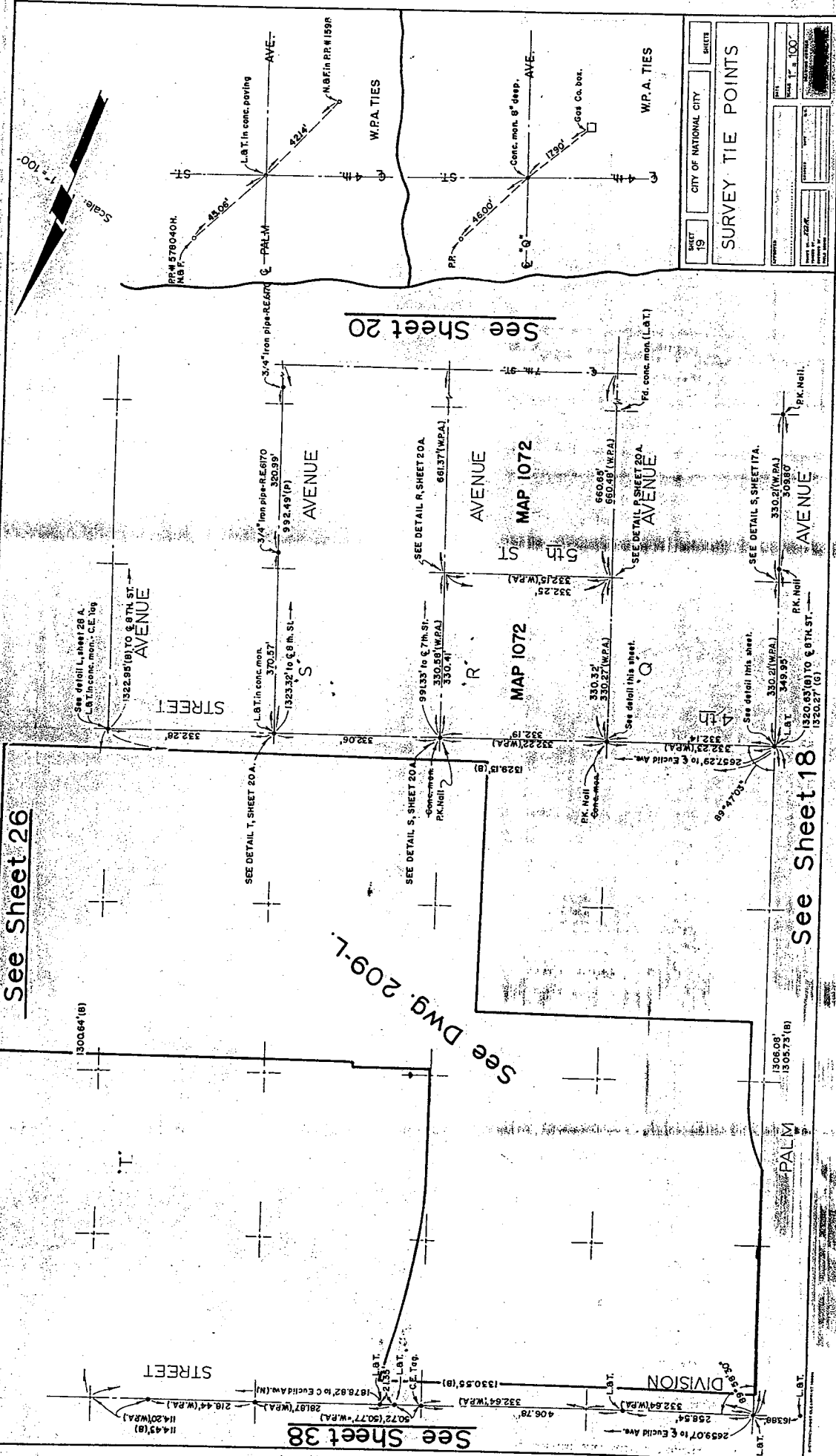
See Sheet 26

See Sheet 38

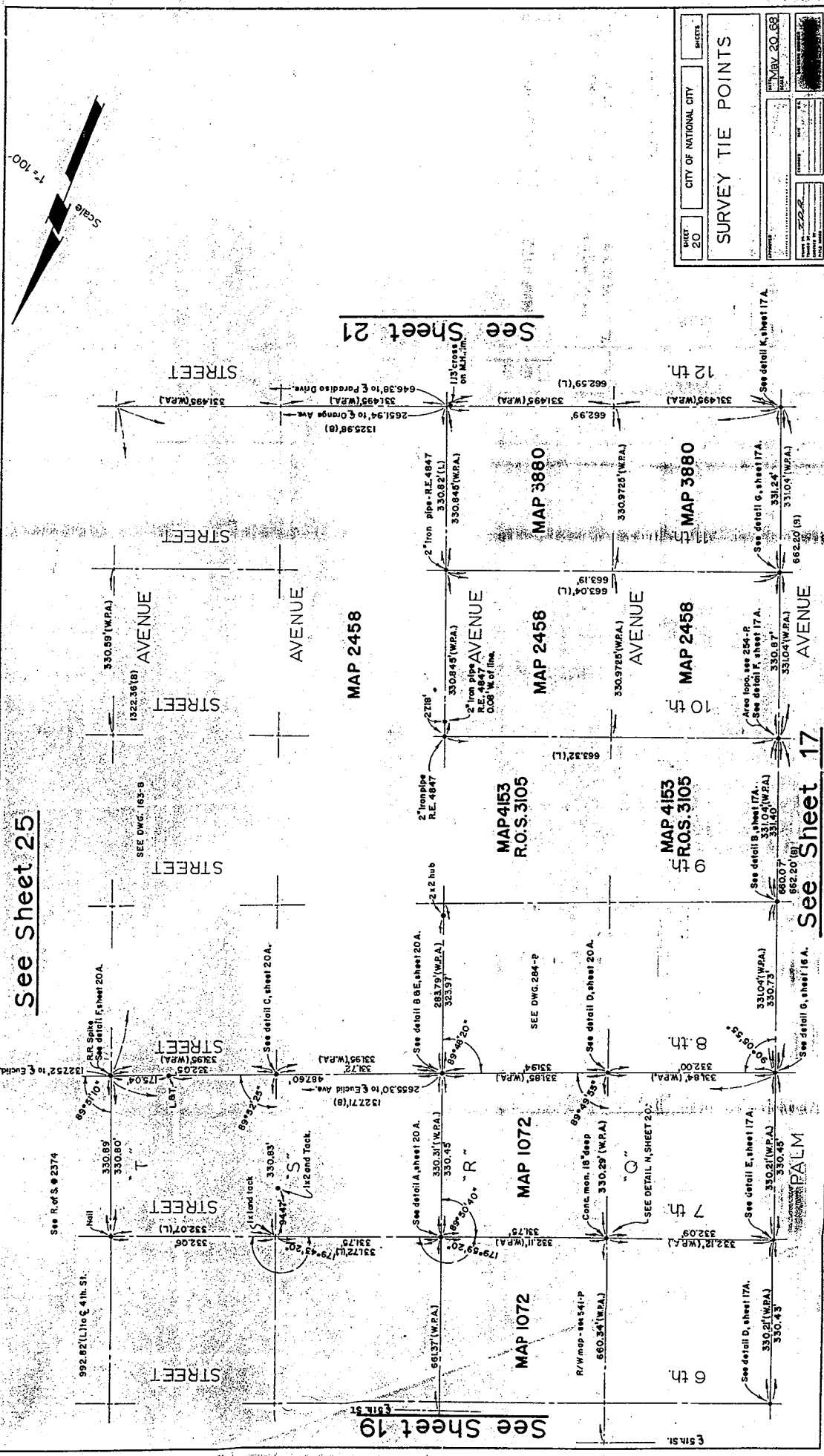

See DWG. 209-L

See Sheet 20

See Sheet 18



SHEET 19	CITY OF NATIONAL CITY	SHEET
SURVEY TIE POINTS		
DATE	SCALE	PROJECT
1-27-04	1" = 100'	
DRAWN BY	CHECKED BY	DATE



See Sheet 25

See Sheet 21

See Sheet 19

SHEET 20	CITY OF NATIONAL CITY	PROJECTS
SURVEY TIE POINTS		
DATE MAY 20 1988	BY [Signature]	CHECKED BY [Signature]
PROJECT NO. [Blank]	SCALE [Blank]	DATE [Blank]

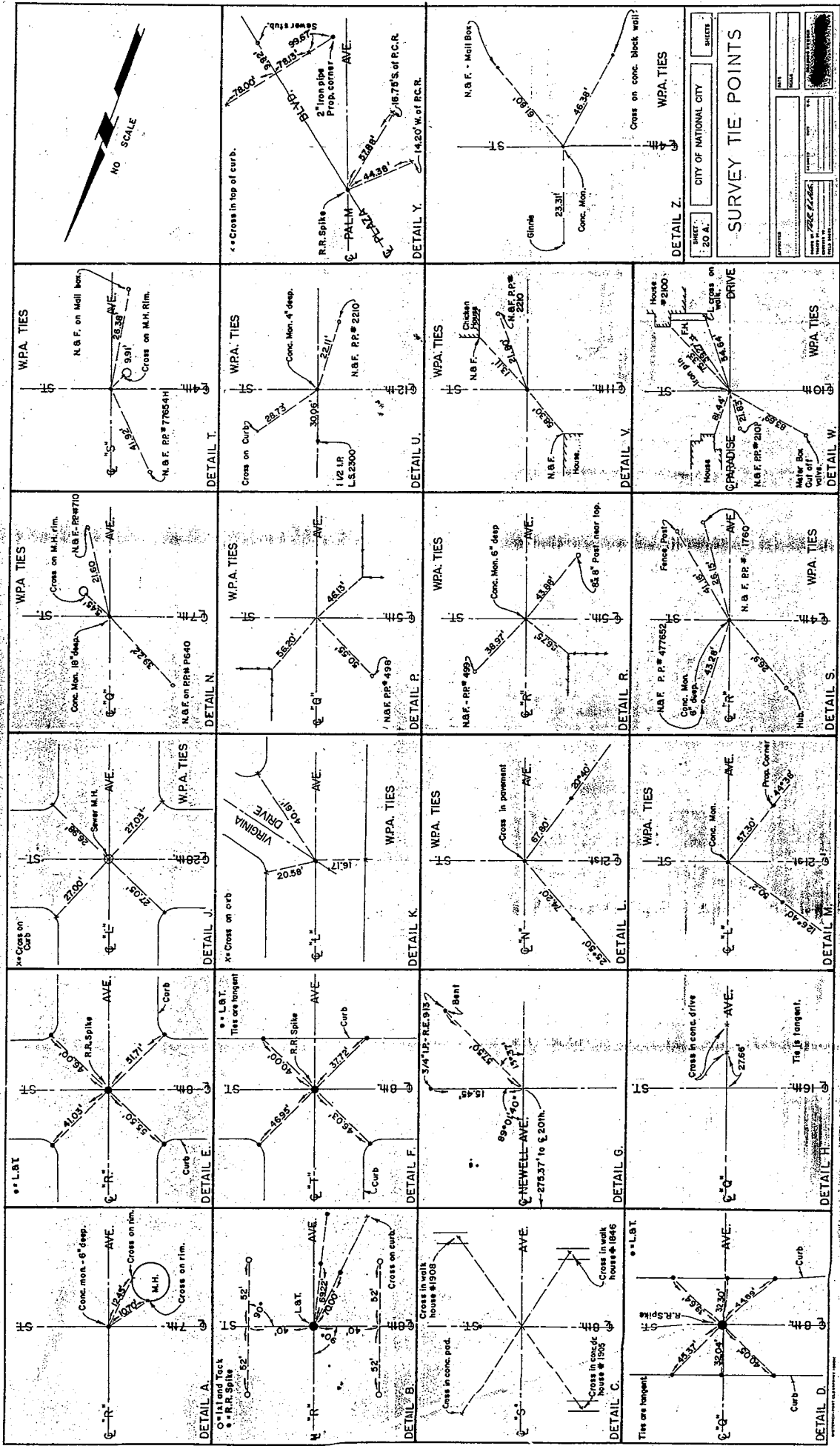
See Sheet 17

See Sheet 16

See Sheet 15

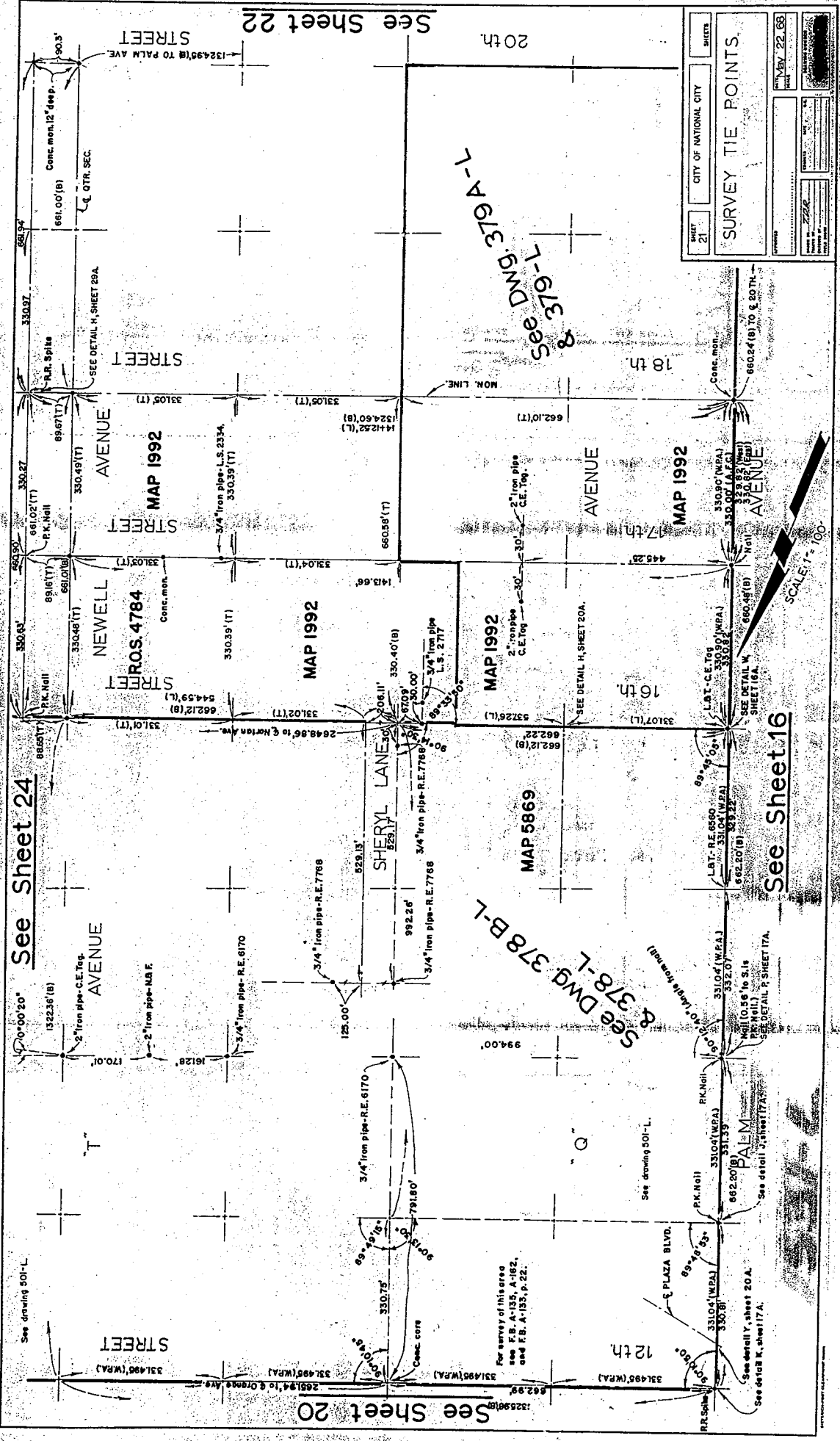
See Sheet 14

See Sheet 13



SHEET: 20 A
 CITY OF NATIONAL CITY
SURVEY TIE POINTS
 DATE: 12/22/2010
 DRAWN BY: [Redacted]
 CHECKED BY: [Redacted]





SHEET	21	CITY OF NATIONAL CITY	SUBJECT
SURVEY TIE POINTS			
DATE	12/10/00	BY	W. J. ...
SCALE	1" = 100'	PROJECT NO.	...

See Sheet 22
 See DWG. 378 B-1 & 378-L
 See DWG. 378 B-1 & 378-L
 See DWG. 378 B-1 & 378-L

See drawing 501-L

For survey of this area see F.B. A-155, A-162, and F.B. A-155, p. 22.

See detail Y, sheet 20A.
See detail B, sheet 17A.

See detail 3, sheet 17A.
See detail 4, sheet 17A.

See drawing 501-L

See DWG. 378 B-1 & 378-L

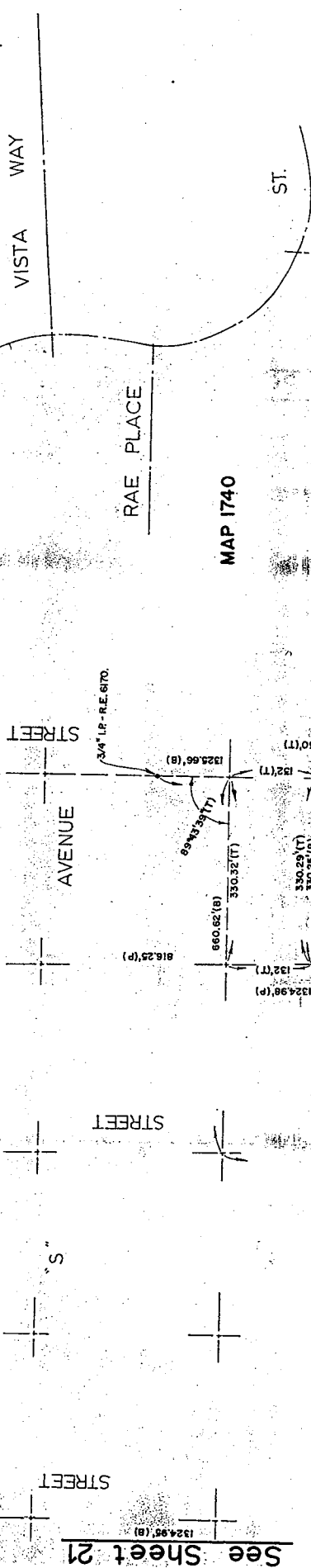
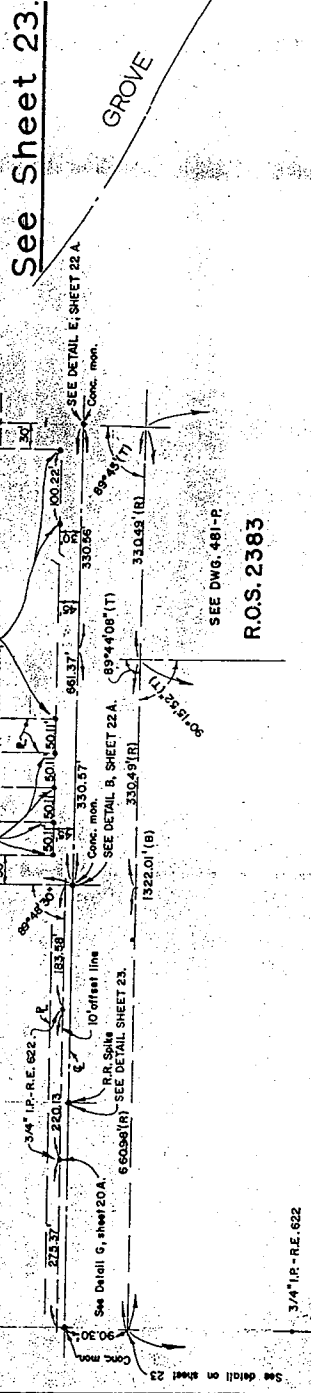
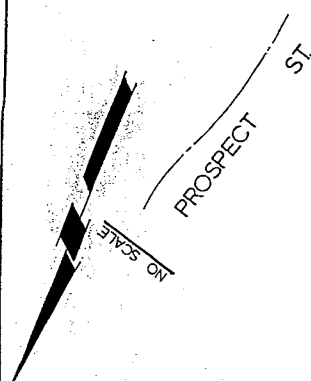
See Sheet 16

See Sheet 24


See Sheet 20

See Sheet 22

See Sheet 23.



MAP 1740

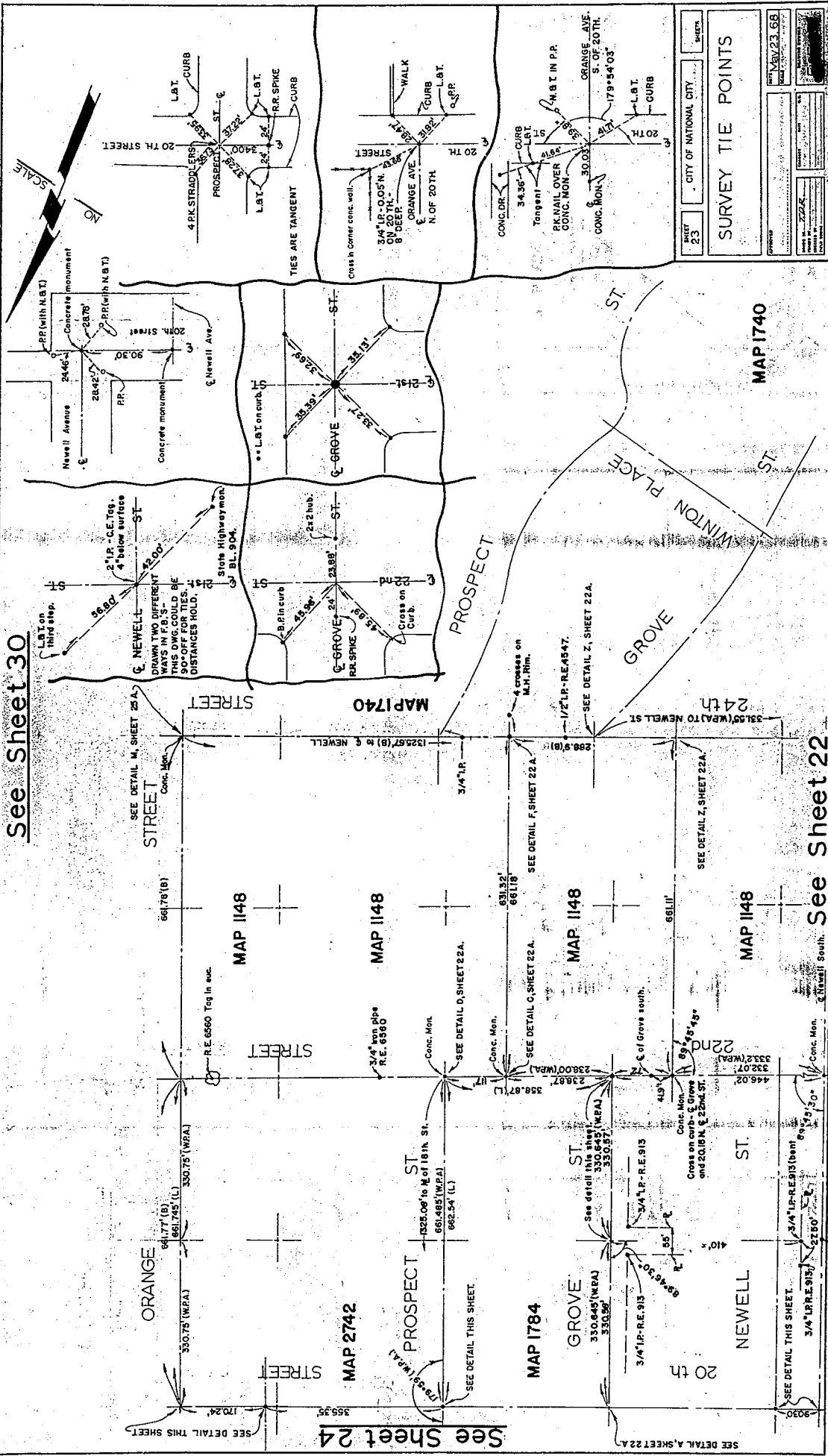


CITY OF NATIONAL CITY		SHEET	
SHEET 22		SHEET	
SURVEY TIE POINTS			
DATE		DATE	
JUNE 15, 68		DATE	
DRAWN BY		DATE	
C. J. ...		DATE	
CHECKED BY		DATE	
...		DATE	

See Sheet 15

Conc. mon. 28th & Palm. (L)





See Sheet 30

See Sheet 24

See Sheet 22

SHEET	23	CITY OF NATIONAL CITY
SURVEY TIE POINTS		
DATE	11/23/23	BY
PROJECT	SURVEY TIE POINTS	
SCALE	AS SHOWN	
APPROVED	[Signature]	
DATE	11/23/23	



MAP 1740

MAP 1740

MAP 1148

MAP 1148

MAP 1148

MAP 1148

MAP 2742

MAP 1784

SEE DETAIL B, SHEET 22 A

SEE DETAIL THIS SHEET

SEE DETAIL A, SHEET 22 A

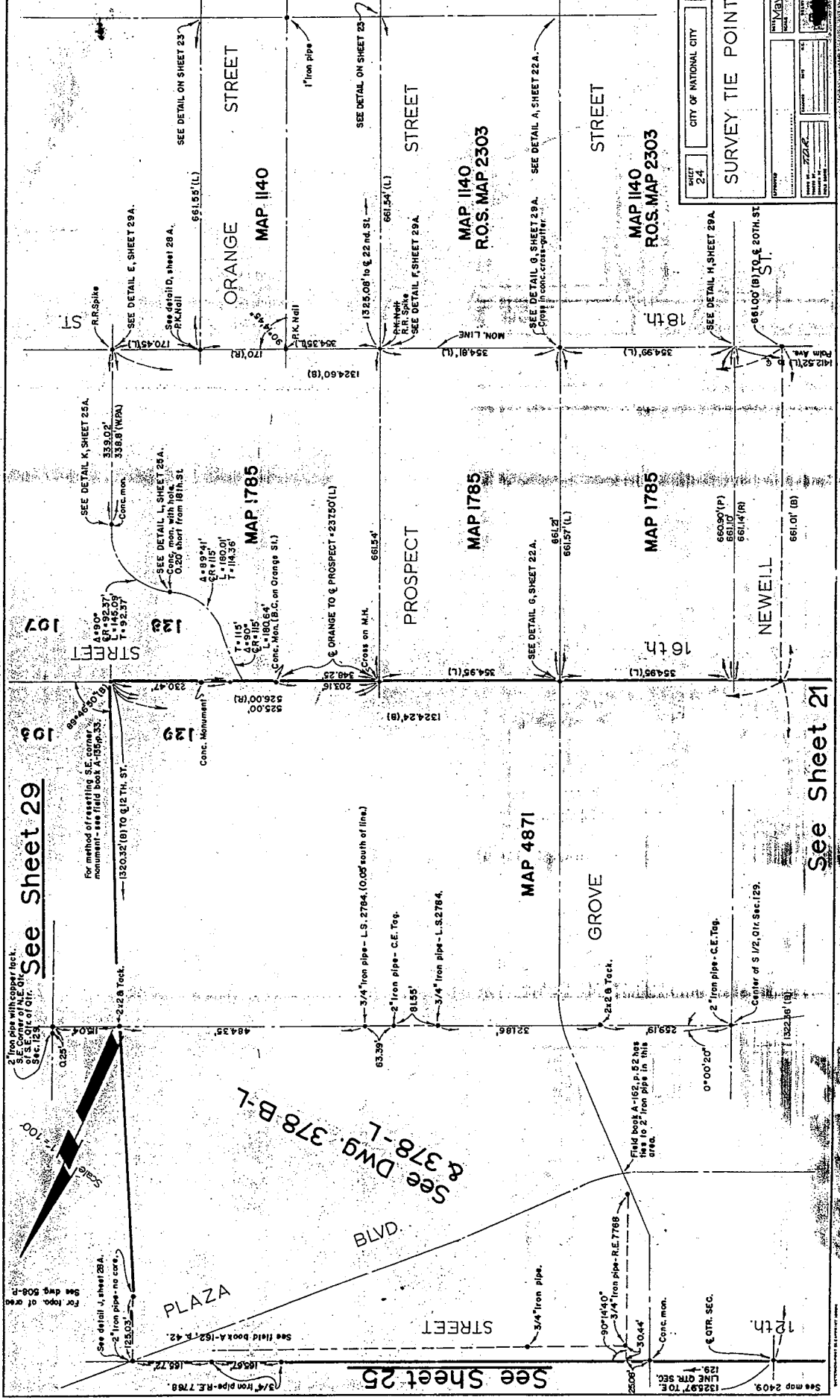
SEE DETAIL B, SHEET 22 A

See Sheet 25

See Sheet 21

See Sheet 29

See Sheet 23



SHEET 24	CITY OF NATIONAL CITY	SHEETS
SURVEY TIE POINTS		
DATE MAY 27 1928	BY W.D.R.	SCALE 1" = 100'
PROJECT R.O.S. MAP 2303	NO. OF SHEETS 24	SHEET NO. 24

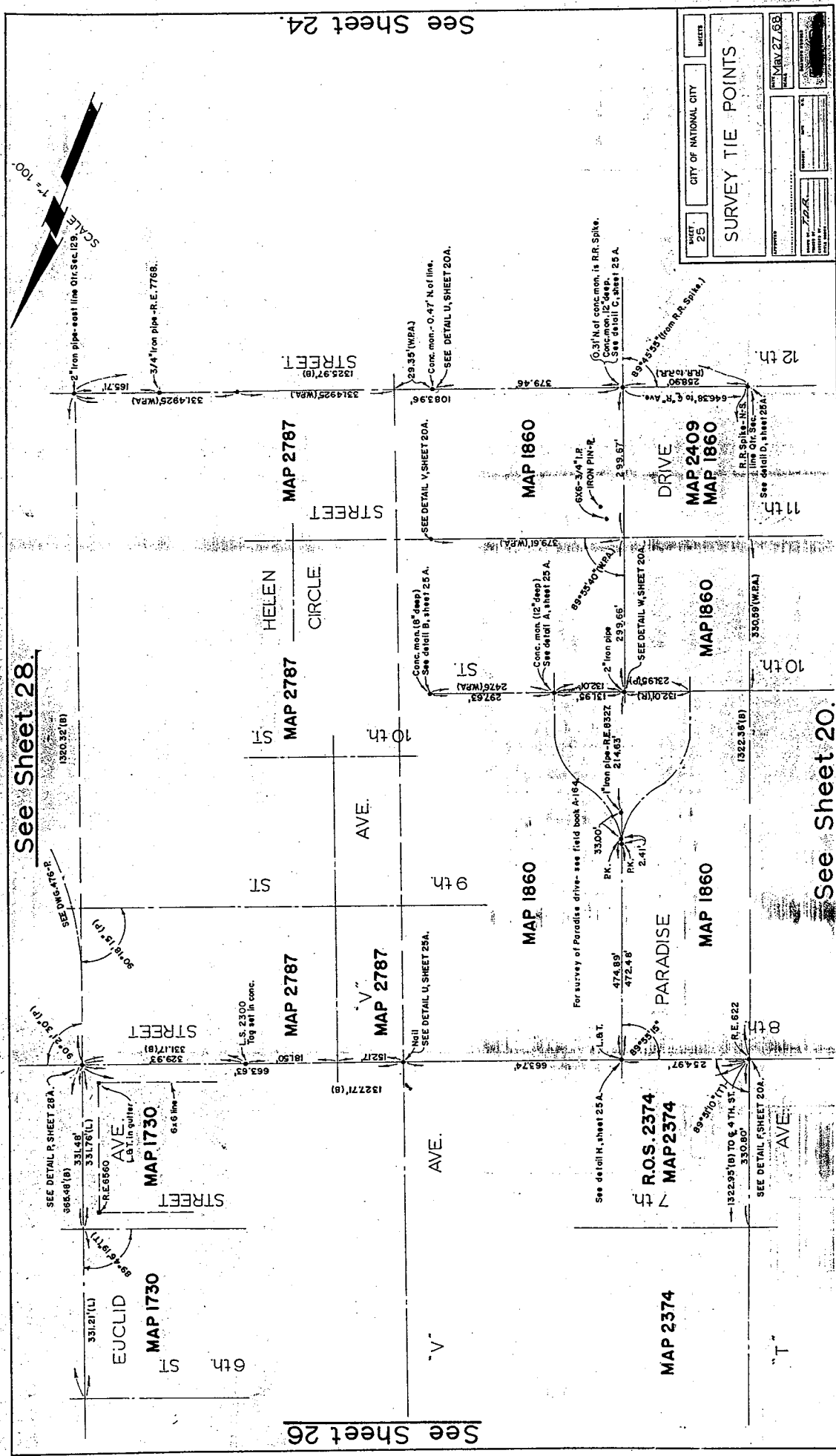
1826-L



See Sheet 26

See Sheet 28

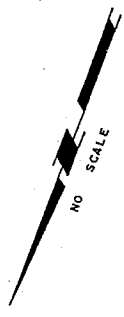
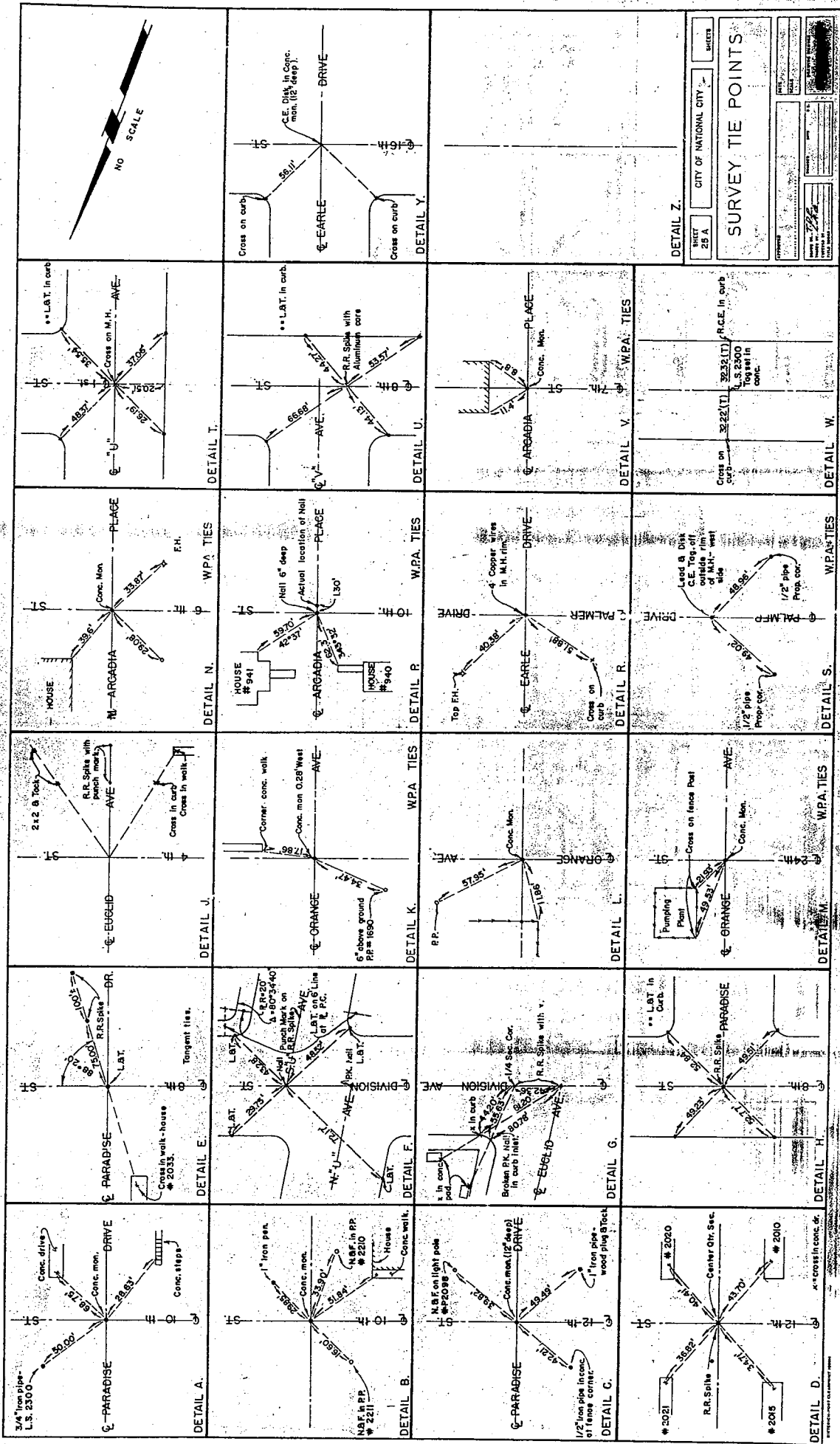
See Sheet 24



SHEET 25	CITY OF NATIONAL CITY	SURVEY TIE POINTS
DATE	DATE	DATE
BY	BY	BY
CHECKED BY	CHECKED BY	CHECKED BY
PROJECT NO.	PROJECT NO.	PROJECT NO.
DATE	DATE	DATE
BY	BY	BY
CHECKED BY	CHECKED BY	CHECKED BY
DATE	DATE	DATE

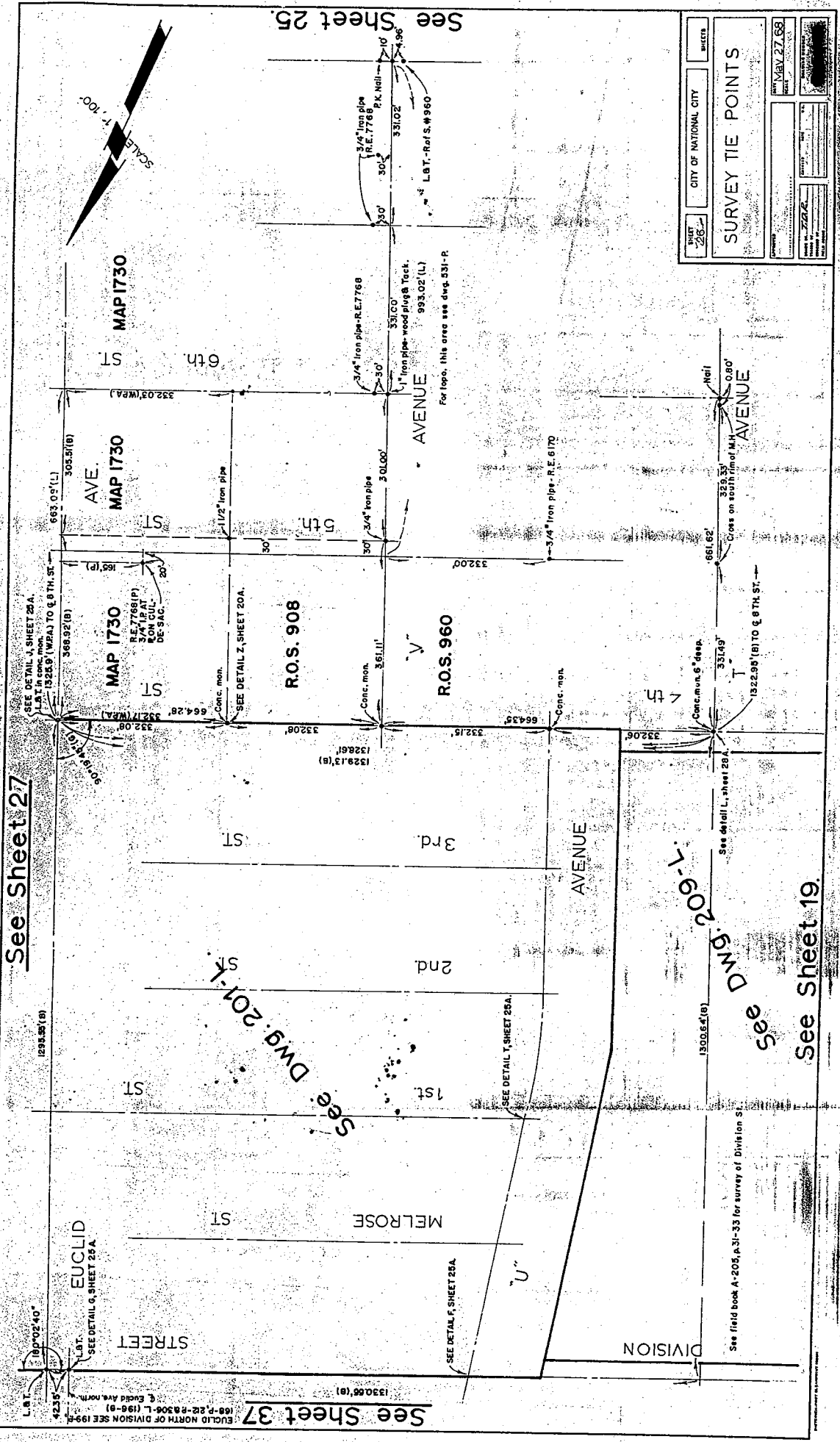
1597 L

See Sheet 20



CITY OF NATIONAL CITY
 SURVEY TIE POINTS
 SHEET 25 A
 DATE: 1/22/04
 DRAWN BY: [Name]
 CHECKED BY: [Name]

15200-0-0-0



See Sheet 37
 EUCLID NORTH OF DIVISION SEE 199-168-P-22-R-306-L (198-8)
 L.B.T. 1330.06' (b)
 180° 02' 40"

See Sheet 27

See DWG. 201-K

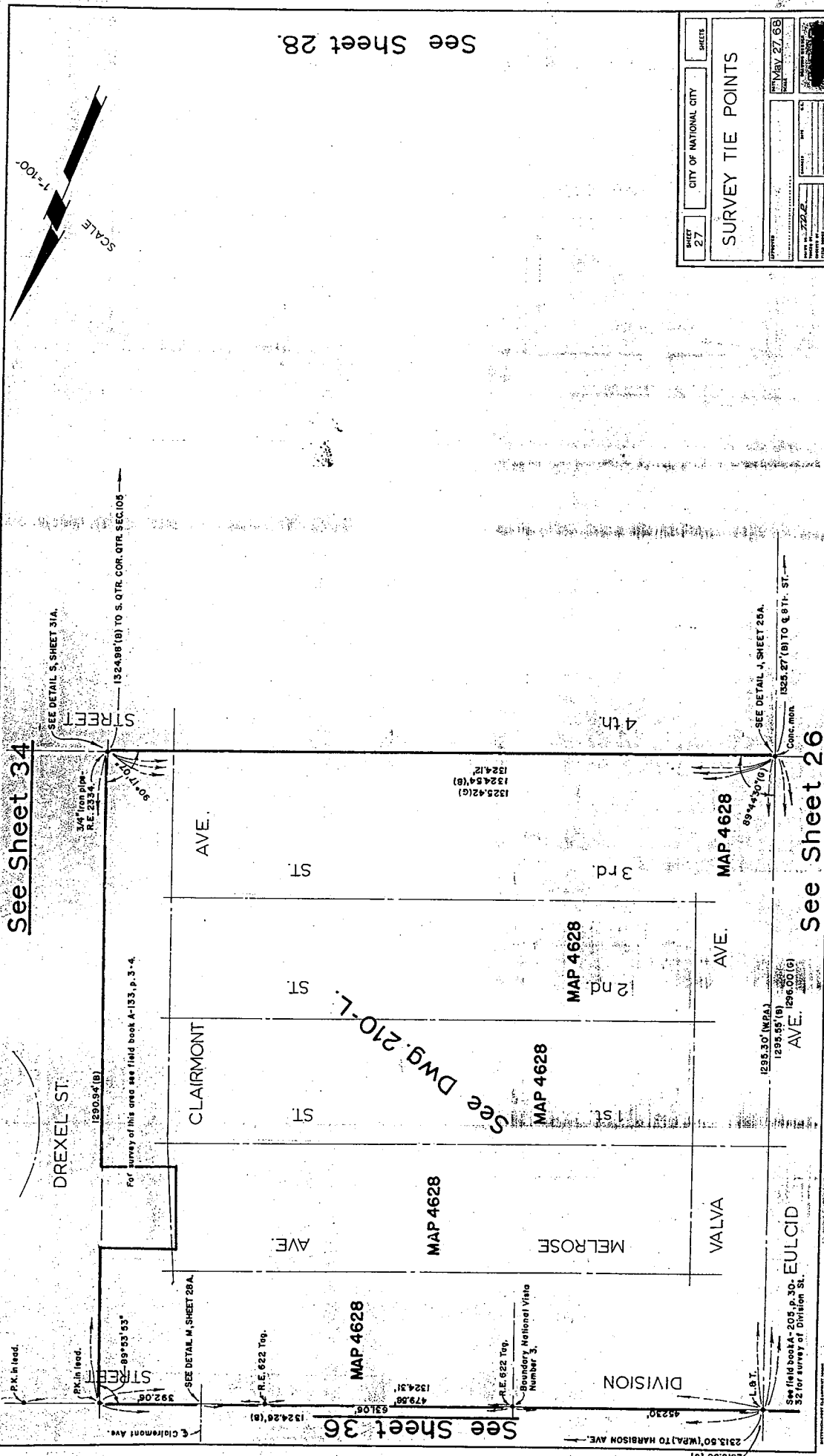
See DWG. 209-L

See Sheet 19

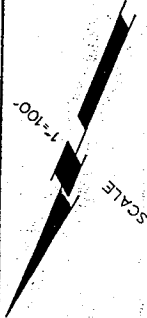
See field book A-205, p. 31-33 for survey of Division St.

SHEET 26	CITY OF NATIONAL CITY	SHEETS
SURVEY TIE POINTS		
DATE	BY	NO.
MAY 27, 1988		
PROJECT	NO.	
	77272	

See Sheet 25



See Sheet 28.



SHEET 27	CITY OF NATIONAL CITY	SHEETS						
SURVEY TIE POINTS								
<table border="1"> <tr> <td>DATE</td> <td>MAY 27 68</td> </tr> <tr> <td>BY</td> <td>[Redacted]</td> </tr> <tr> <td>FOR</td> <td>[Redacted]</td> </tr> </table>			DATE	MAY 27 68	BY	[Redacted]	FOR	[Redacted]
DATE	MAY 27 68							
BY	[Redacted]							
FOR	[Redacted]							

See Sheet 34

See Sheet 26

See Sheet 36

See DWG. 210-L

See field book A-205, p. 30, EULCID 32 for survey of Division St.

For survey of this area see field book A-133, p. 3-4.

P.K. in lead.
PK. in lead.
92.06'
90° 17' 00"
1290.54 (B)
DREXEL ST.
SEE DETAIL M. SHEET 28 A.

479.88'
1324.31'
531.06'
R.E. 622 Teg.
Boundary National Vista Number 3.
R.E. 622 Teg.
1324.28 (B)

2316.50 (C)
452.30'
L & T.
2313.60 (WPA) TO HARRISON AVE.

1295.30 (WPA)
1295.55 (B)
1296.00 (G)
AVE. 1296.00 (G)

SEE DETAIL J. SHEET 29 A.
1325.27 (B) TO E 91° ST.
Conc. mon.

1325.42 (G)
1324.54 (B)
1324.12'

1324.98 (B) TO S. QTR. COR. QTR. SEC. 109
SEE DETAIL S. SHEET 31 A.

AVE.

ST.

3rd

MAP 4628

CLAIRMONT

ST.

ST.

MAP 4628

2nd

AVE.

AVE.

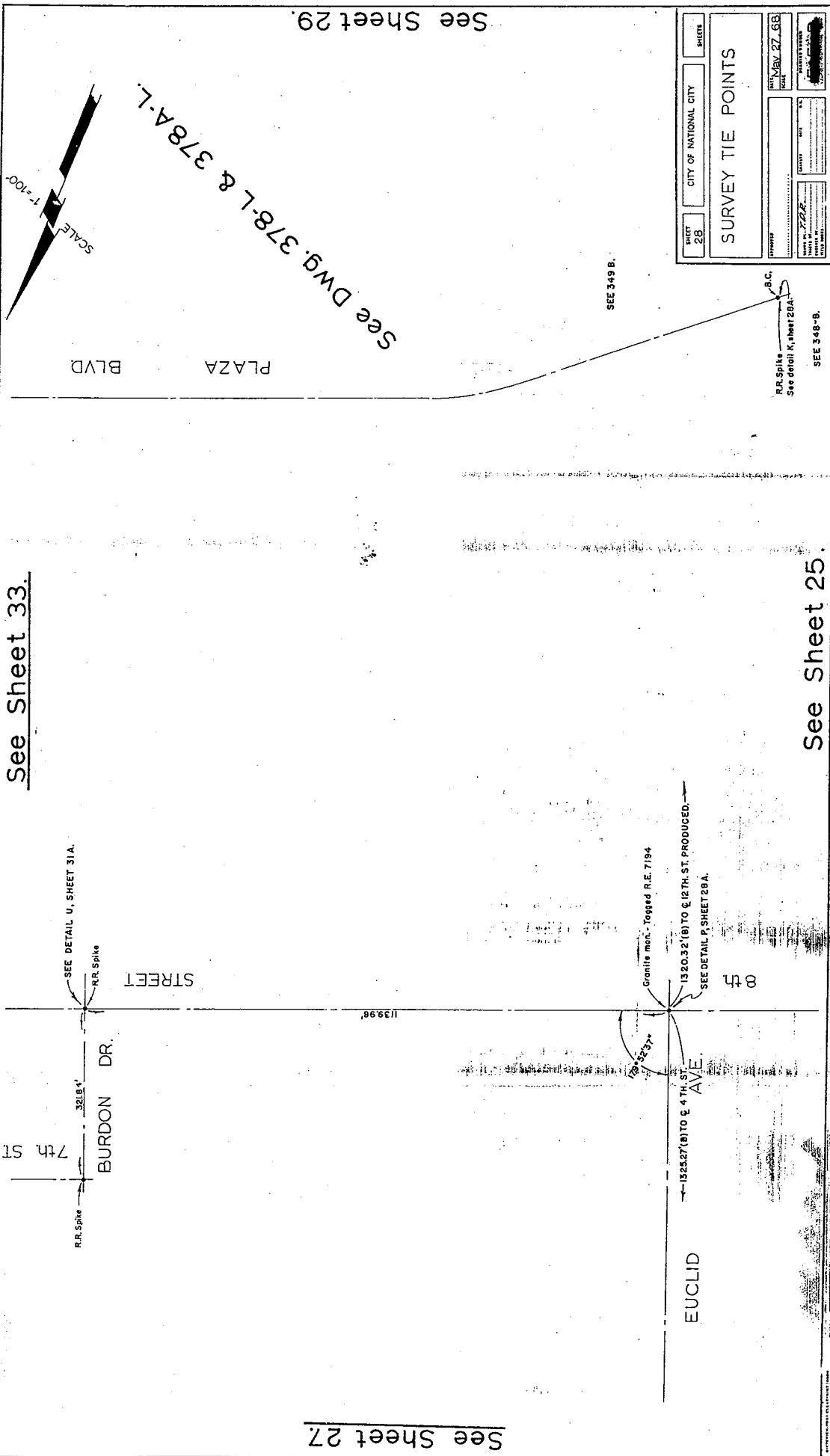
MAP 4628

MELROSE

VALVA

DIVISION

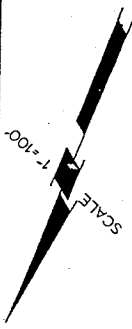
EULCID



See Sheet 33.

See Sheet 27.

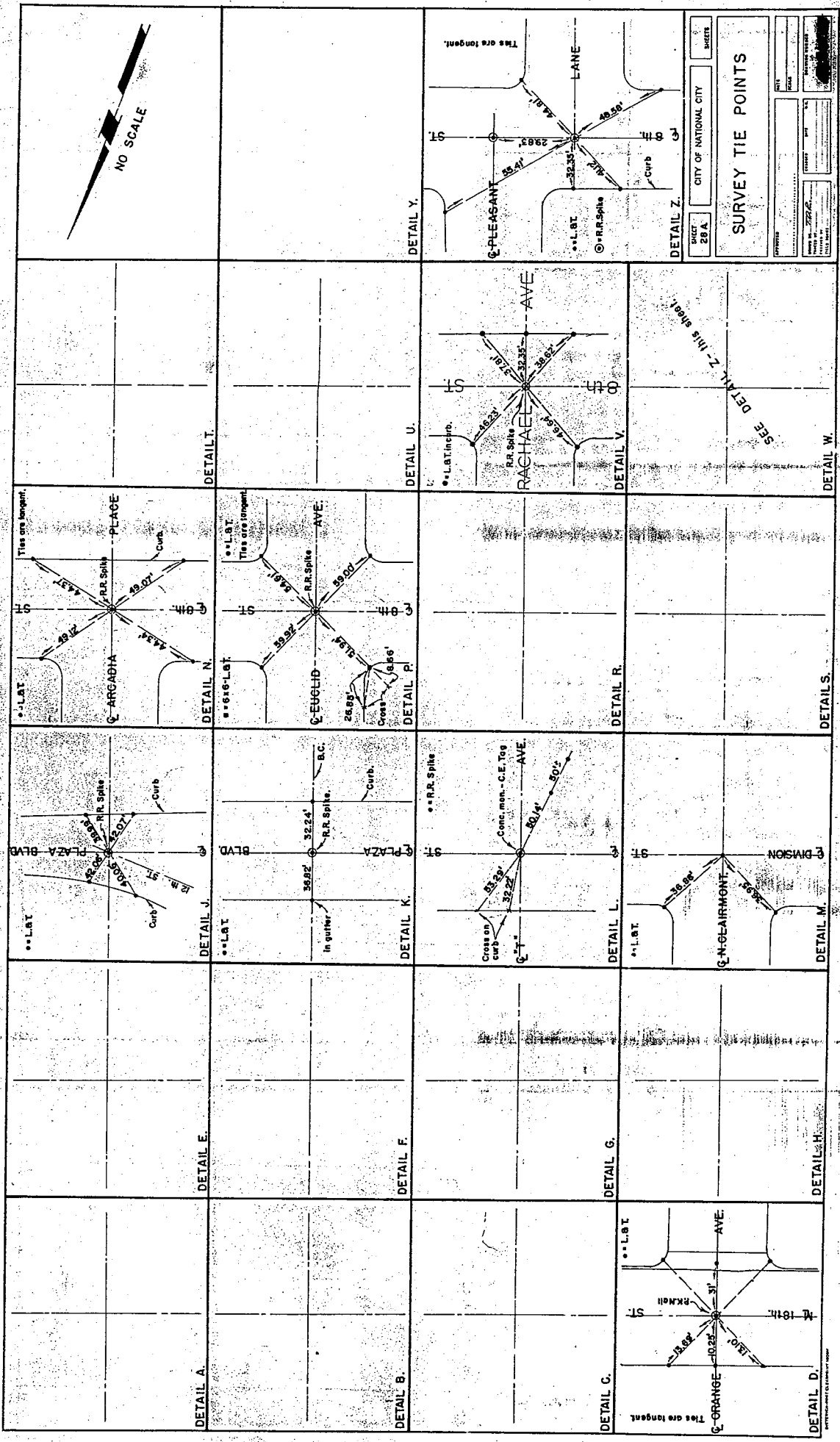
See Sheet 29.



See DWG. 378-L & 378A-L.

SHEET 28	CITY OF NATIONAL CITY	SHEETS
SURVEY TIE POINTS		
PROJECT 2222	DATE MAY 27, 2008	SCALE AS SHOWN
DRAWN BY [Signature]	CHECKED BY [Signature]	DATE [Signature]

15417L



NO SCALE

DETAIL Y.

DETAIL Z.

CITY OF NATIONAL CITY

SURVEY TIE POINTS

DATE: 1/22/2014

PROJECT: 2013-001

BY: [Signature]

SCALE: AS SHOWN

PROJECT NO: 2013-001

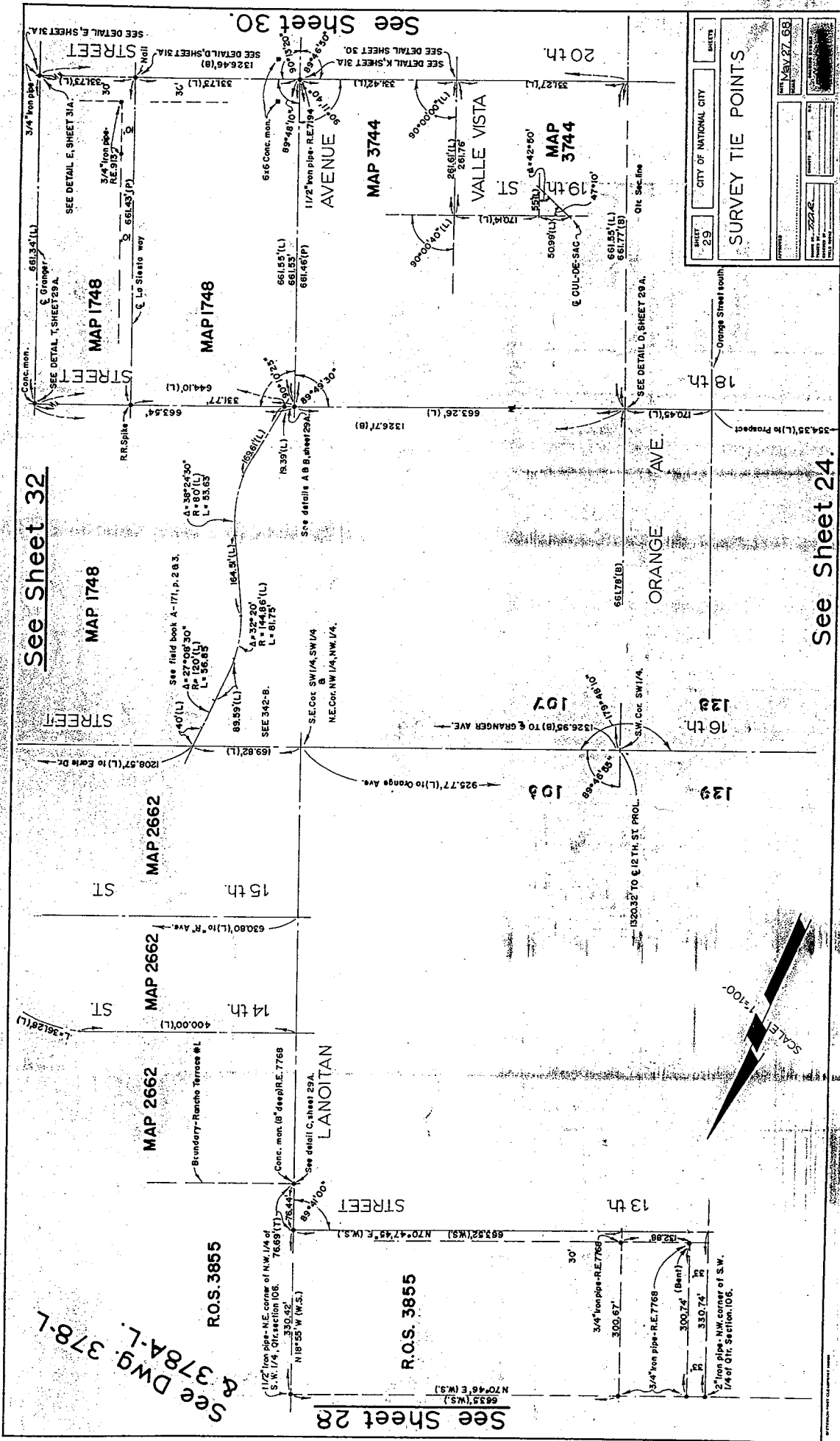
DATE: 1/22/2014

BY: [Signature]

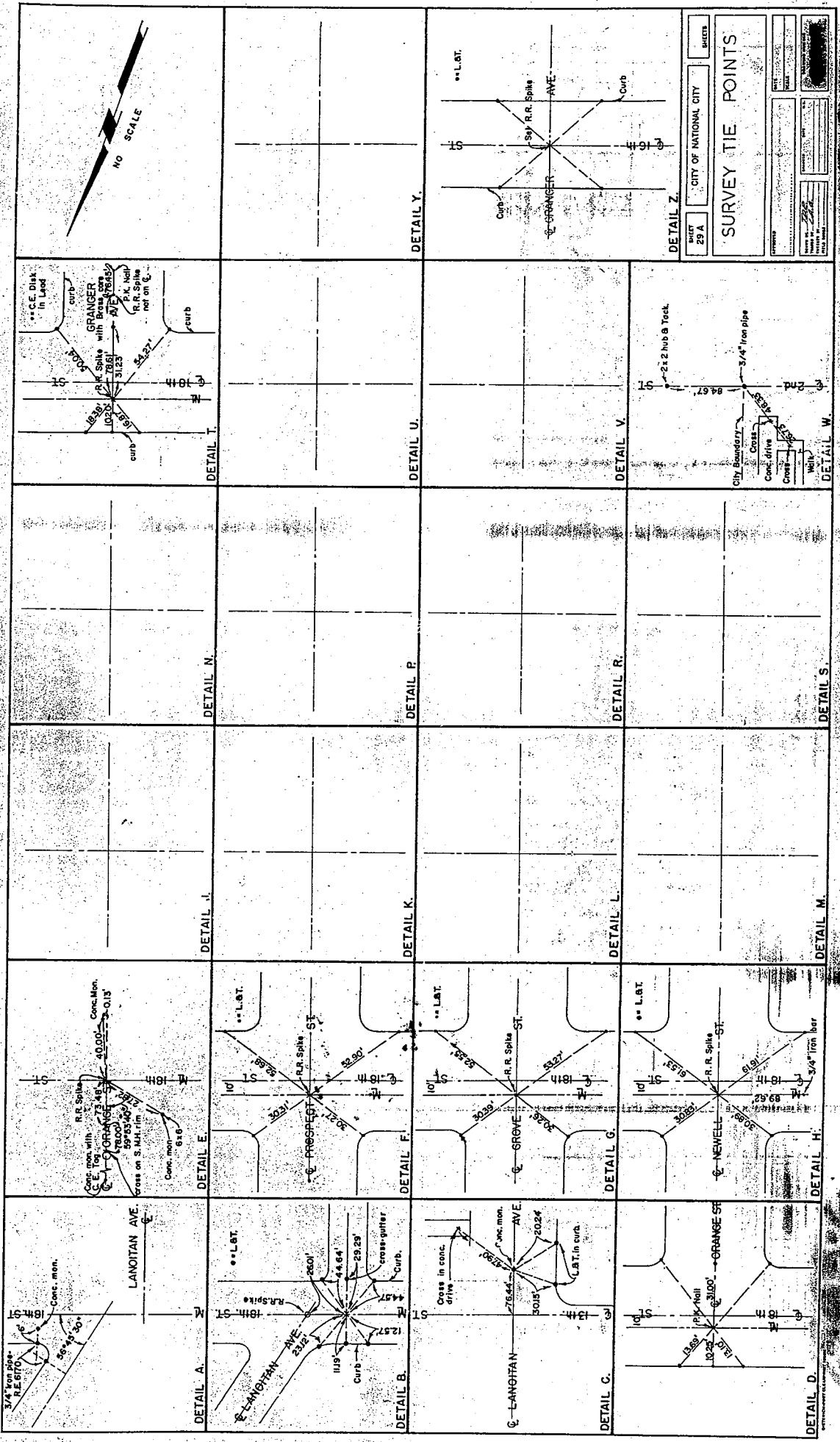
SCALE: AS SHOWN

SEE DETAIL Z - THIS SHEET.

See DWG. 378-L
 & 378-A-L
 R.O.S. 3855



SHEET	29
CITY OF NATIONAL CITY	
SURVEY TIE POINTS	
DATE	MAY 27 69
PROJECT NO.	7702
DRAWN BY	
CHECKED BY	



CITY OF NATIONAL CITY
SHEETS
SURVEY TIE POINTS
DATE: 11-12-2010
DRAWN BY: [Signature]
CHECKED BY: [Signature]

See Sheet 31

MAP 1748

MAP 1748

See detail D, sheet 31A.
LA SIESTA STREET
638.57'

R.R. Spike
10.00'
1322.87' (P)
360.98'

R.R. Spike
10.00'
1322.87' (P)
303.25'

See detail N, sheet 31A
331.73' (P)

STREET
331.20'

MAP 1748

MAP 1754

FOR SURVEY THIS AREA SEE E.R.A.-137, p.1.

LANOITAN STREET

1322.78' (L)
1322.80'

AVENUE
2" I.P.
See detail this sheet.

FENTON PLACE

MAP 2459

VALLE VISTA

See detail this sheet.

24th STREET
662.90'

MAP 2459

ORANGE STREET

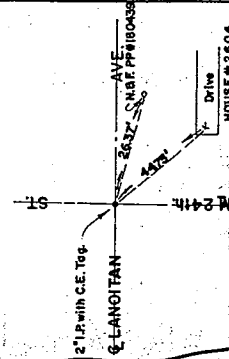
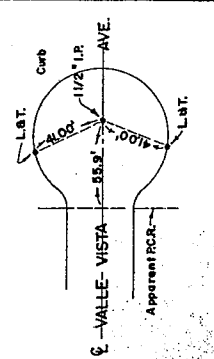
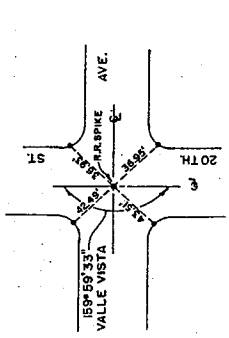
661.77' (B)

661.78' (B)

See detail on sheet 23.

Conc. mon.
See detail M, sheet 25A.

MAP 1745

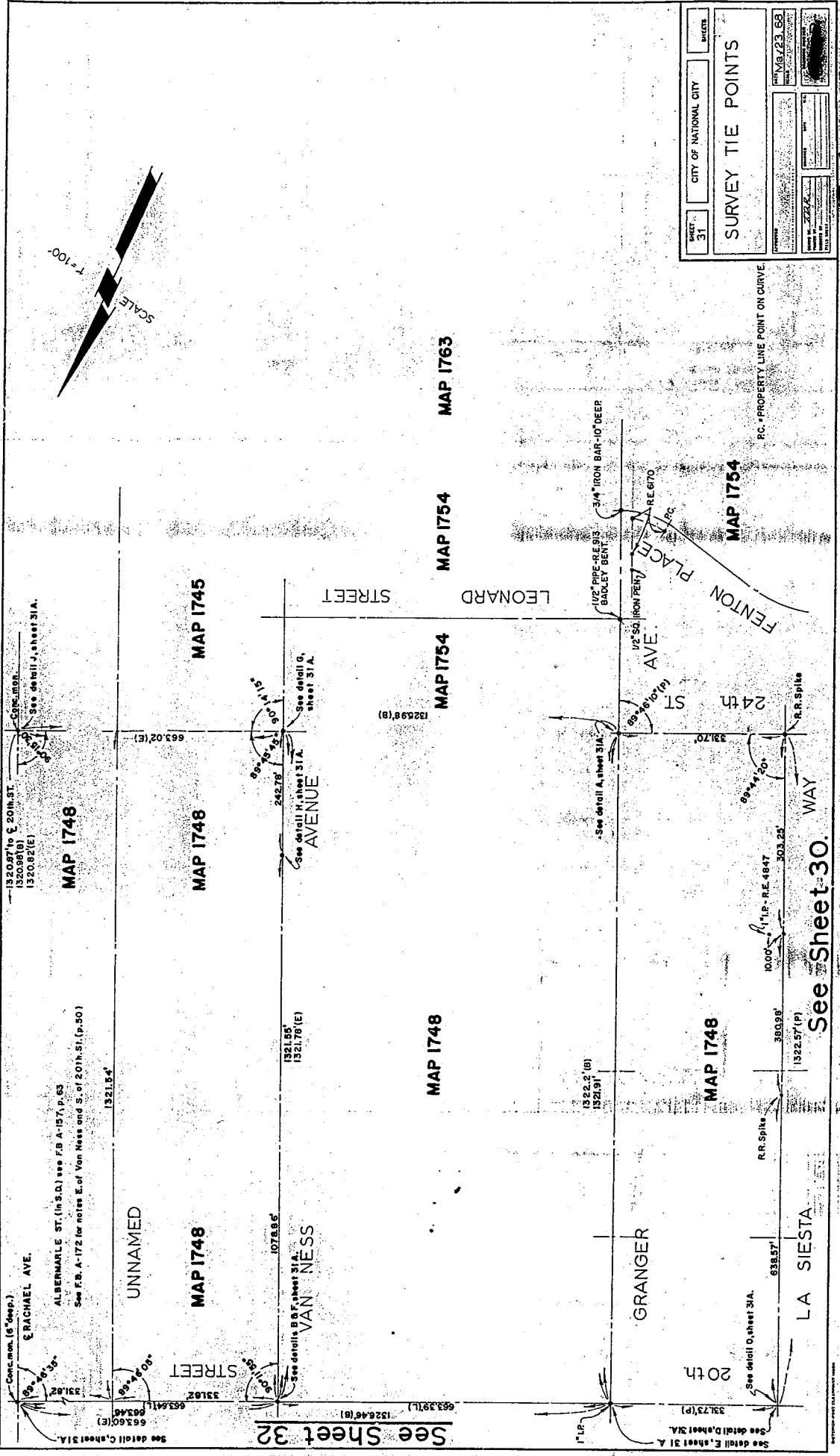


SURVEY TIE POINTS
CITY OF NATIONAL CITY
SHEETS

DATE	MAY 23, 68
DRAWN BY	[Signature]
CHECKED BY	[Signature]
SCALE	AS SHOWN
SHEET NO.	30
TOTAL SHEETS	31

See Sheet 23

See Sheet 29

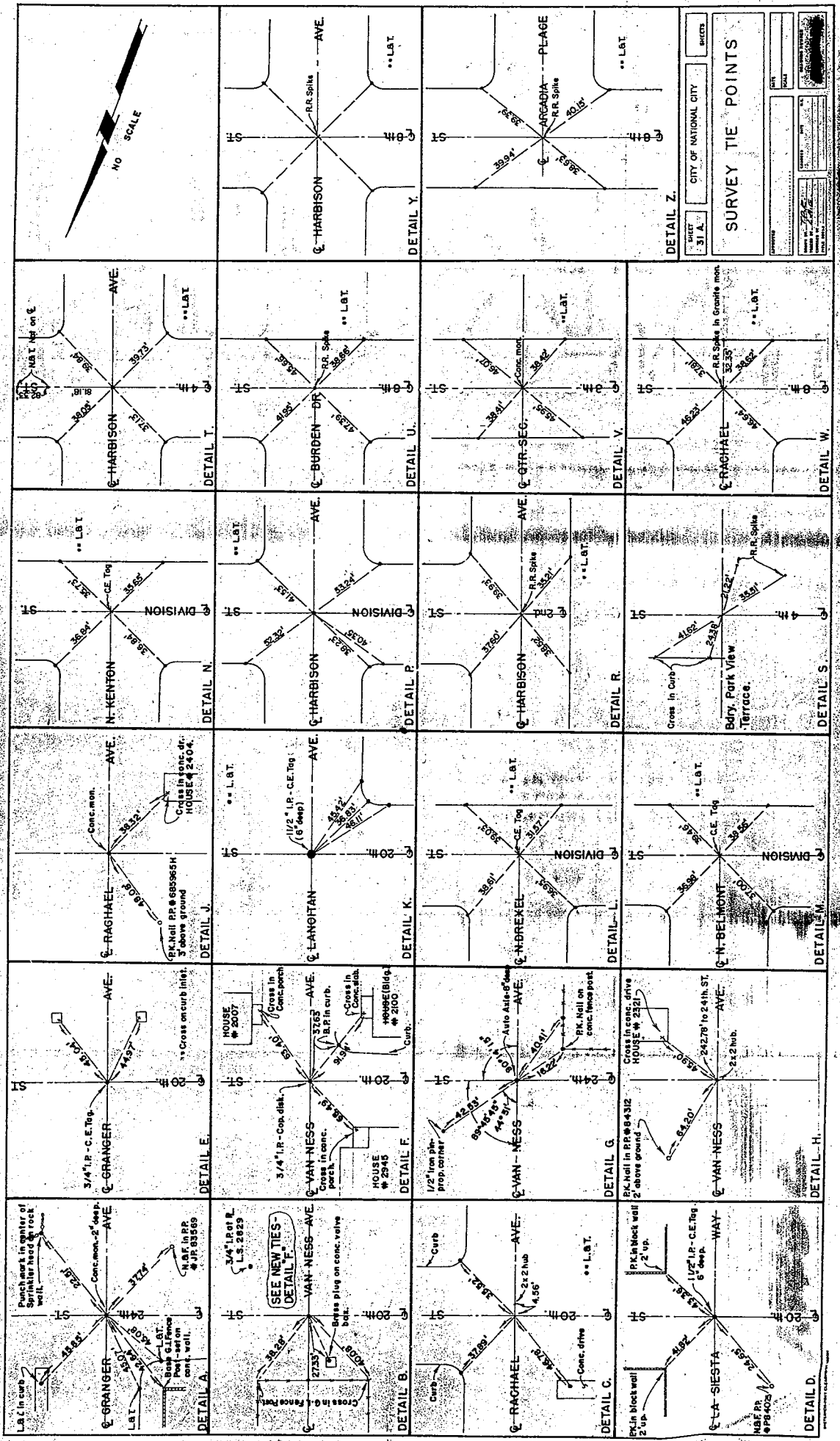
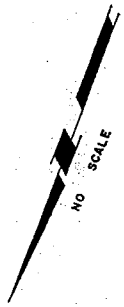


SHEET 31	CITY OF NATIONAL CITY	SHEETS
SURVEY TIE POINTS		
MAP 1753, 68	MAP 1754, 69	
DATE 1922	BY J. J. ...	
PROJECT	



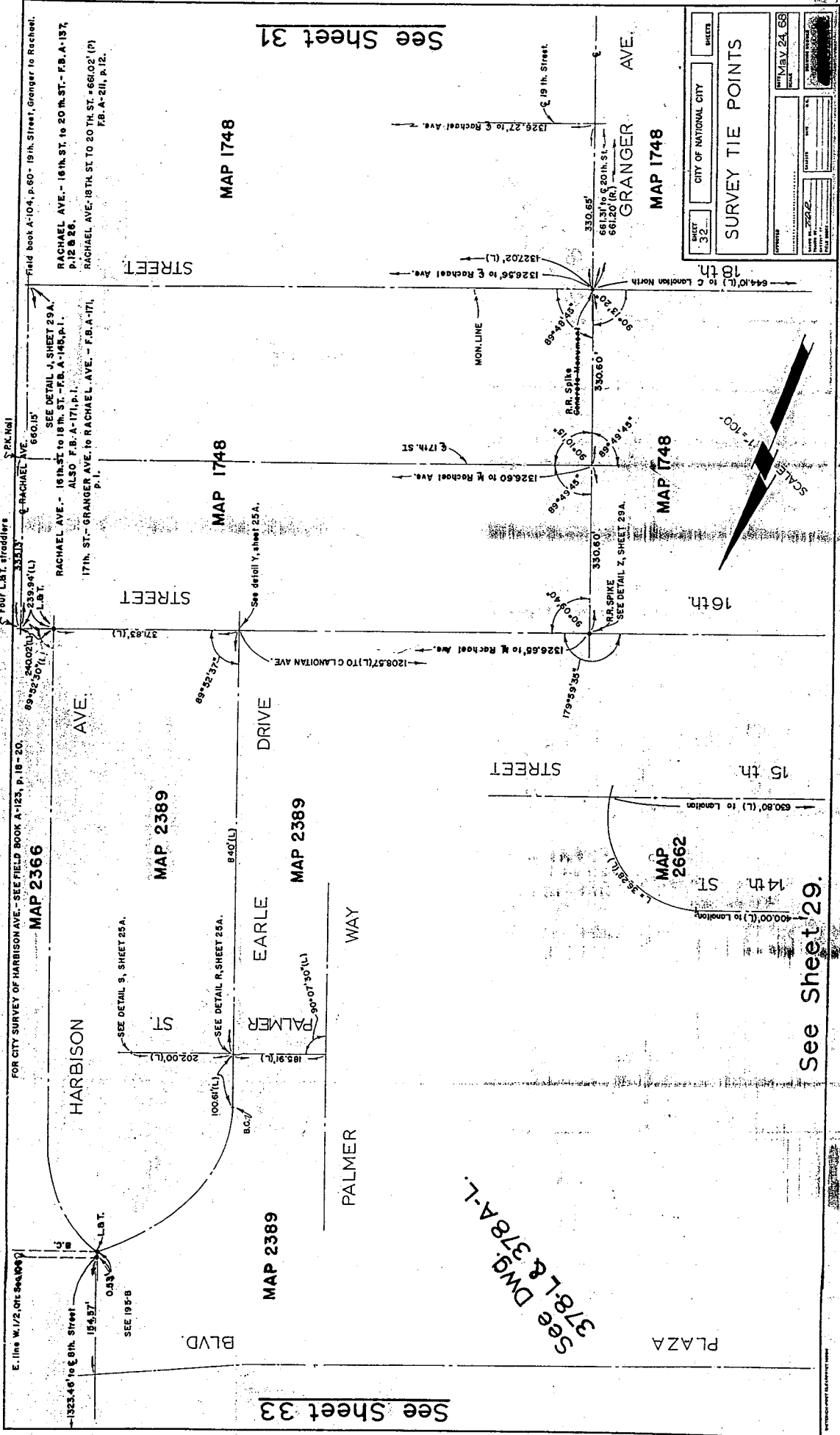
See Sheet 30

See Sheet 32



SHEET		CITY OF NATIONAL CITY		BLOCKS	
31 A					
SURVEY TIE POINTS					
DATE					
DRAWN BY					
CHECKED BY					
PROJECT					

15072



SHEET 32	CITY OF NATIONAL CITY	SHEETS	DATE	
			PREPARED	BY
SURVEY TIE POINTS			DATE	BY
PROJECT			DATE	BY
DRAWN			DATE	BY
CHECKED			DATE	BY
APPROVED			DATE	BY
DATE			BY	

See Sheet 31

See Sheet 33

See Sheet 29.

See DWG 378-A-L.

Field book A-104, p. 60 - 19th Street, Granger to Rachael.
 RACHAEL AVE. - 16th ST. to 20th ST. - F.B. A-137, p. 12 & 26.
 RACHAEL AVE. - 18th ST. to 20th ST. - #66.02' (P) F.B. A-211, p. 12.

SEE DETAIL J, SHEET 29A.
 RACHAEL AVE. - 16th ST. to 18th ST. - F.B. A-146, p. 1.
 ALSO F.B. A-171, p. 1.
 17th ST. - GRANGER AVE. to RACHAEL AVE. - F.B. A-171, p. 1.

SEE DETAIL S, SHEET 25A.
 SEE DETAIL R, SHEET 25A.

FOR CITY SURVEY OF HARBISON AVE. - SEE FIELD BOOK A-125, p. 18 - 20.
 MAP 2366

E. line W. 1/2. 0th Sec 10 9
 SEE 195-B
 0.33
 154.97'
 1323.46' to E. 8th Street

MAP 1748

MAP 1748

MAP 2389

MAP 2389

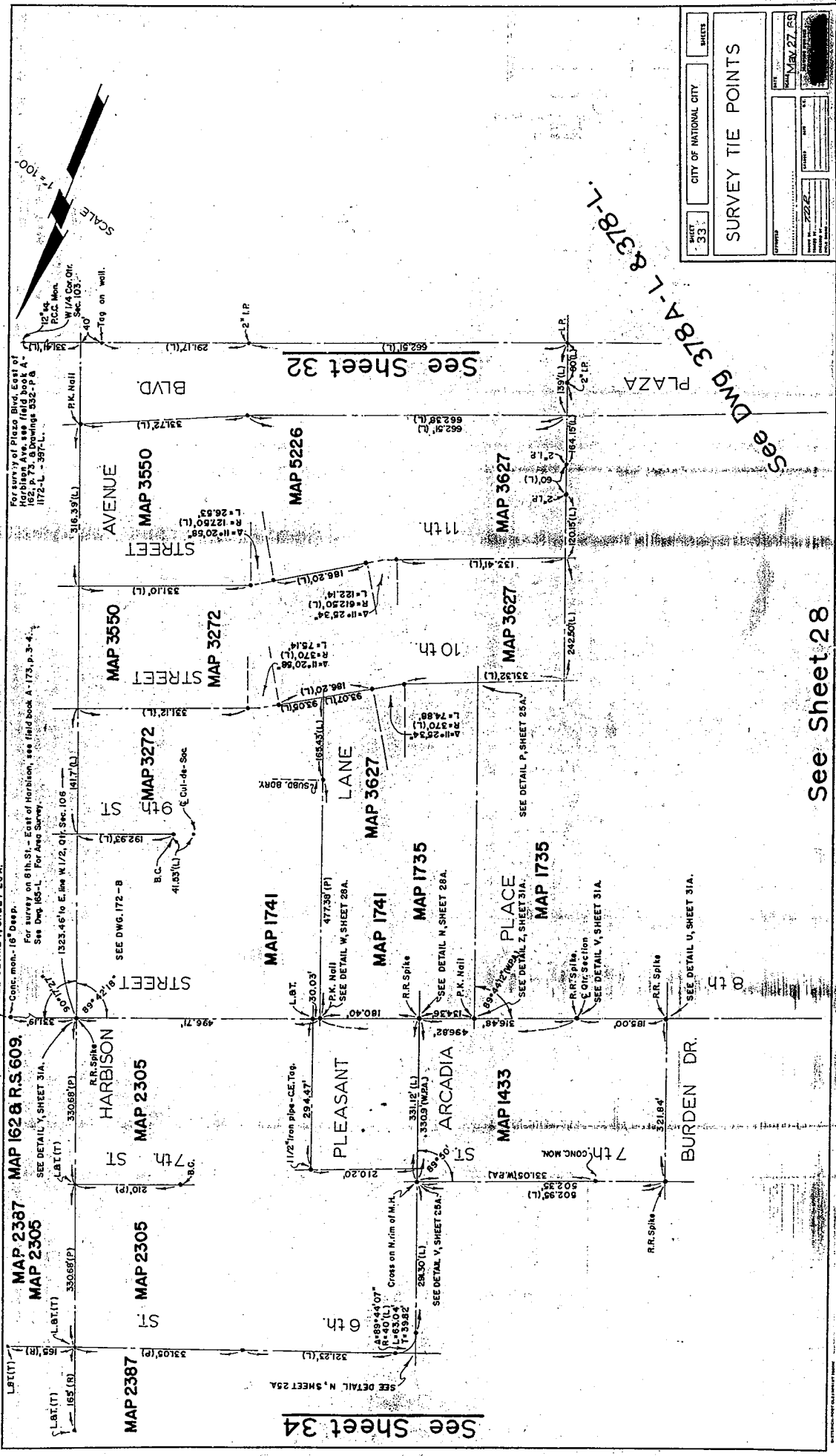
MAP 2389

MAP 1748

MAP 1748

MAP 2662



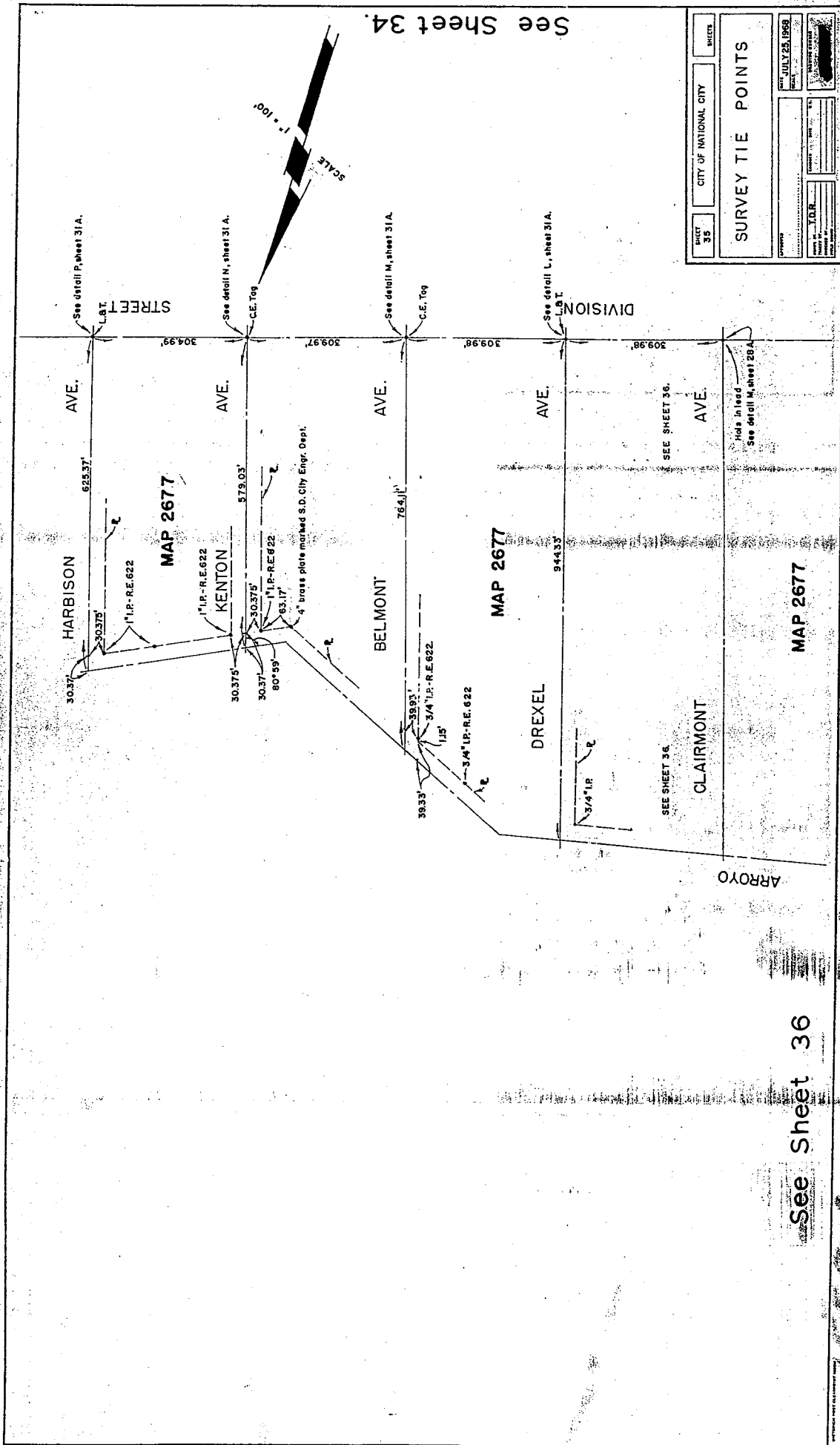


SHEET	33	CITY OF NATIONAL CITY	SHEETS
SURVEY TIE POINTS			
DATE	MAY 27 1935	BY	
CHECKED		DATE	
APPROVED		DATE	

See Sheet 34

See DWG 378-A-L & 378-L

See Sheet 28



See Sheet 34

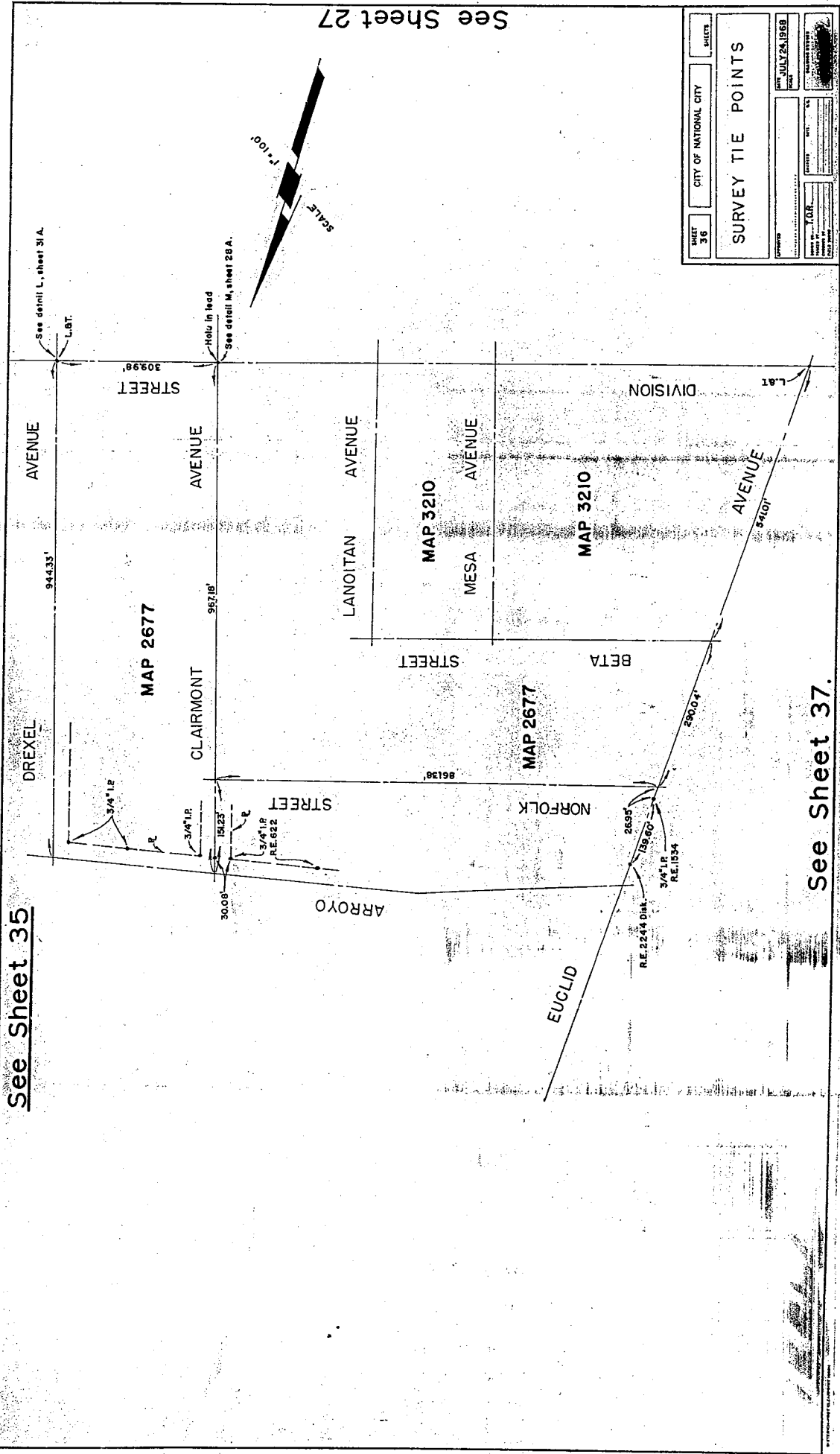
PROJECT	CITY OF NATIONAL CITY	SHEETS
NO. 35		
SURVEY TIE POINTS		
DATE	JULY 25 1968	
BY	T.D.R.	
PROJECT NO.		
MAP NO.		
SCALE		



See Sheet 36

550-1

See Sheet 35



See Sheet 27

See Sheet 37.

See Sheet 36

SEE DRAWINGS 199-P, 169-P, 212-R
306-L & 196-B.

3/4" I.P. R.E. 1534.

EUCLID

139.60' 114.78'

R.E. 22.44 DRH.

222.90'

STREET

MAP
2766

ALPHA

MANN

STREET

L&T.

AVENUE

513.75'

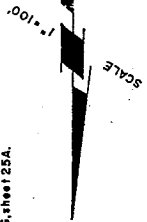
E. EUCLID SOUTH

42.35'

L&T.

See detail on sheet 25A.

DIVISION



For survey notes on Division, see F.B. 205, p. 29-31.

"U"

AVENUE

"T"

AVENUE

BETA

MAP 2759

STREET

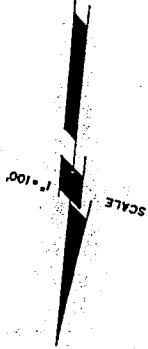
See Sheet 38

See Sheet 26

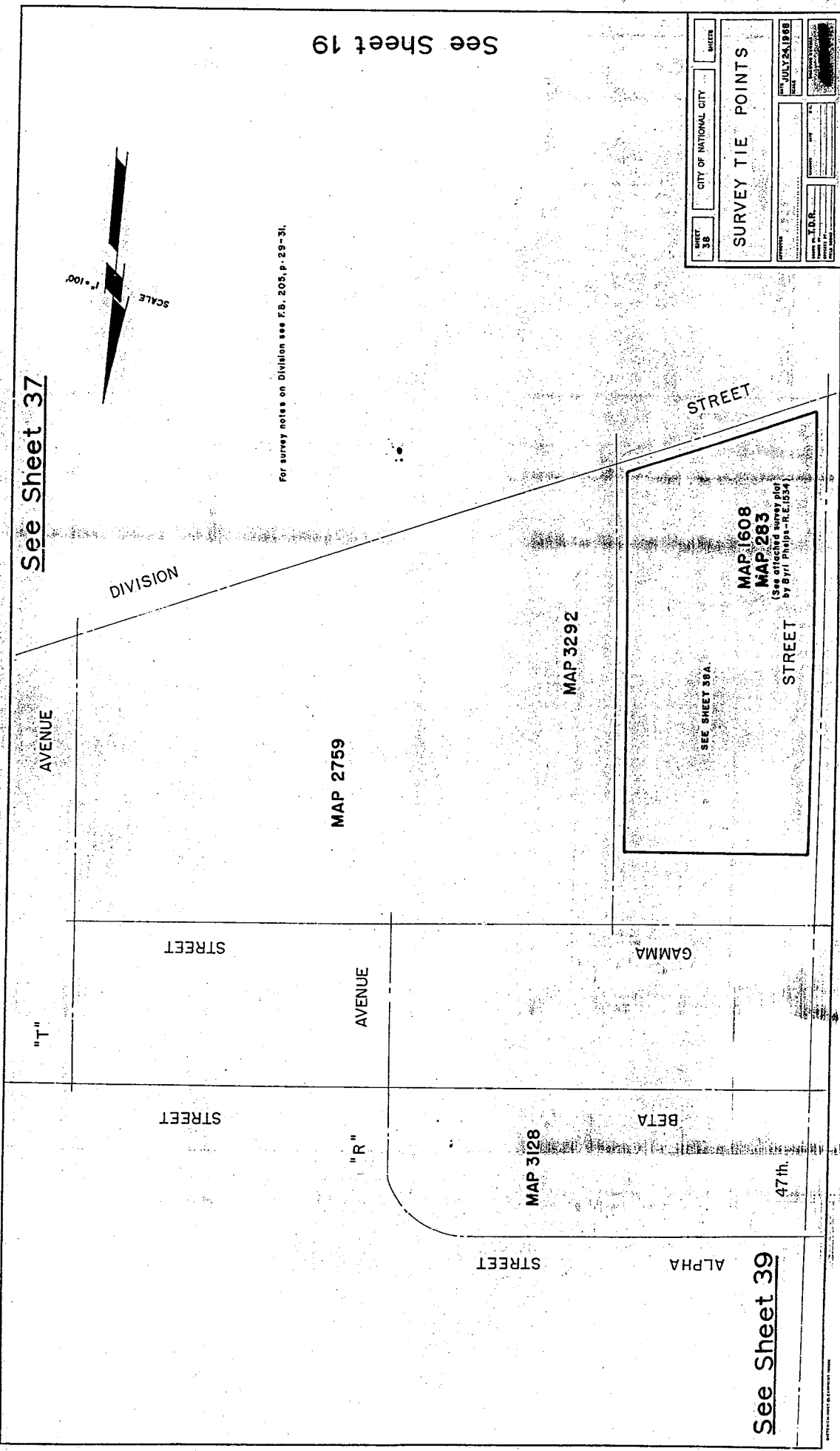
SHEET 37	CITY OF NATIONAL CITY	SHEETS
SURVEY TIE POINTS		
DATE JULY 23, 1968	BY [Signature]	SCALE [Symbol]
PROJECT [Blank]	DATE [Blank]	BY [Blank]
DATE [Blank]	BY [Blank]	BY [Blank]

1895-7

See Sheet 37



For survey notes on Division see F.B. 205, p. 29-31.



STREET

AVENUE

DIVISION

MAP 2759

MAP 3292

MAP 1608
MAP 283
(See attached survey plot
by Byrl Phelps - R.E. 1534)

SEE SHEET 38A

STREET

"T"

STREET

AVENUE

GAMMA

STREET

"R"

BETA

MAP 3128

47th

STREET

ALPHA

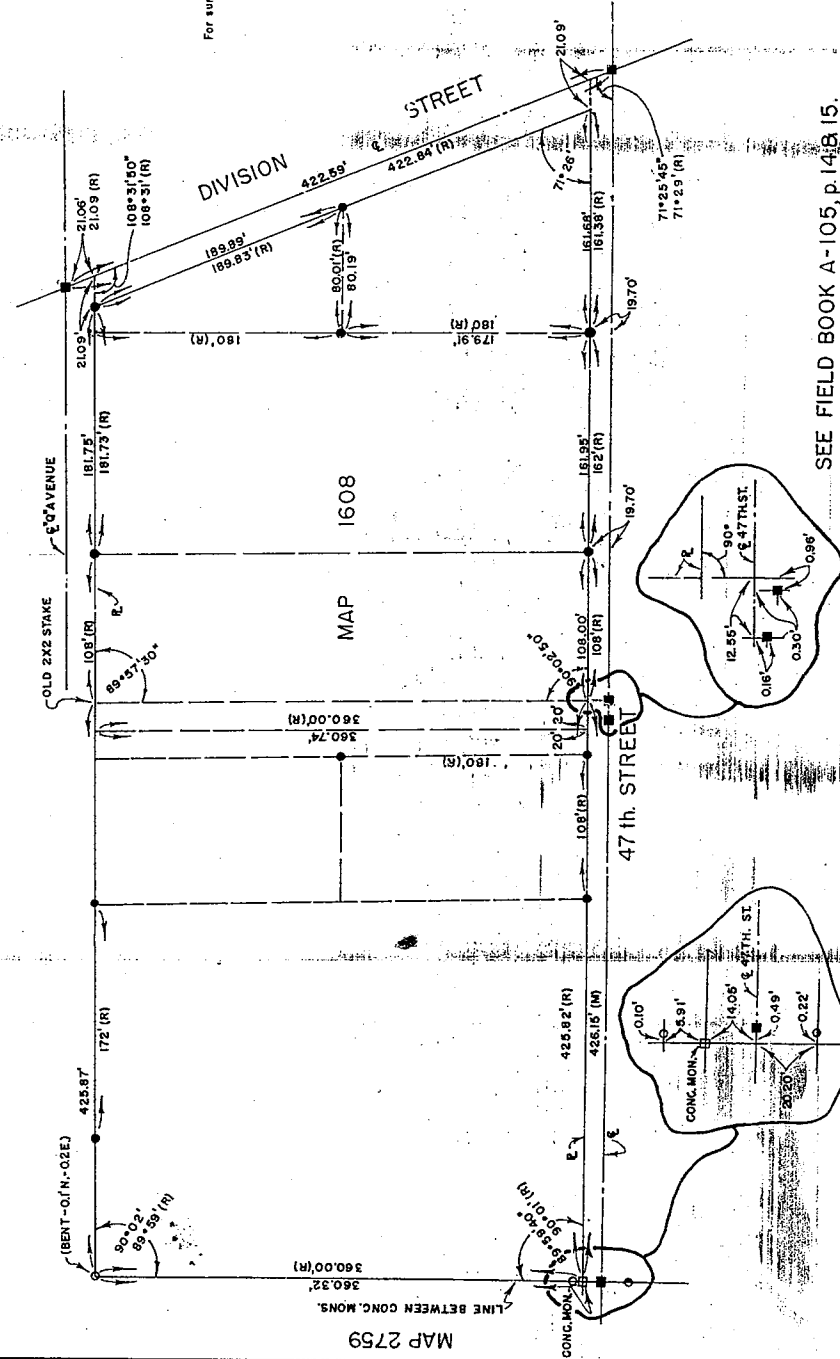
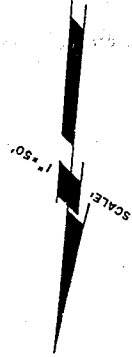
See Sheet 39

MAP NO. 39	CITY OF NATIONAL CITY	SHEET
SURVEY TIE POINTS		
DATE JULY 24, 1968	BY T.D.R.	SCALE

1534

LEGEND

- 1/2" IRON BAR
- 3/4" IRON PIPE - LEAD PLUG & TACK.
- CONC. MON.
- LEAD AND TACK
- 1/2" IRON PIPE

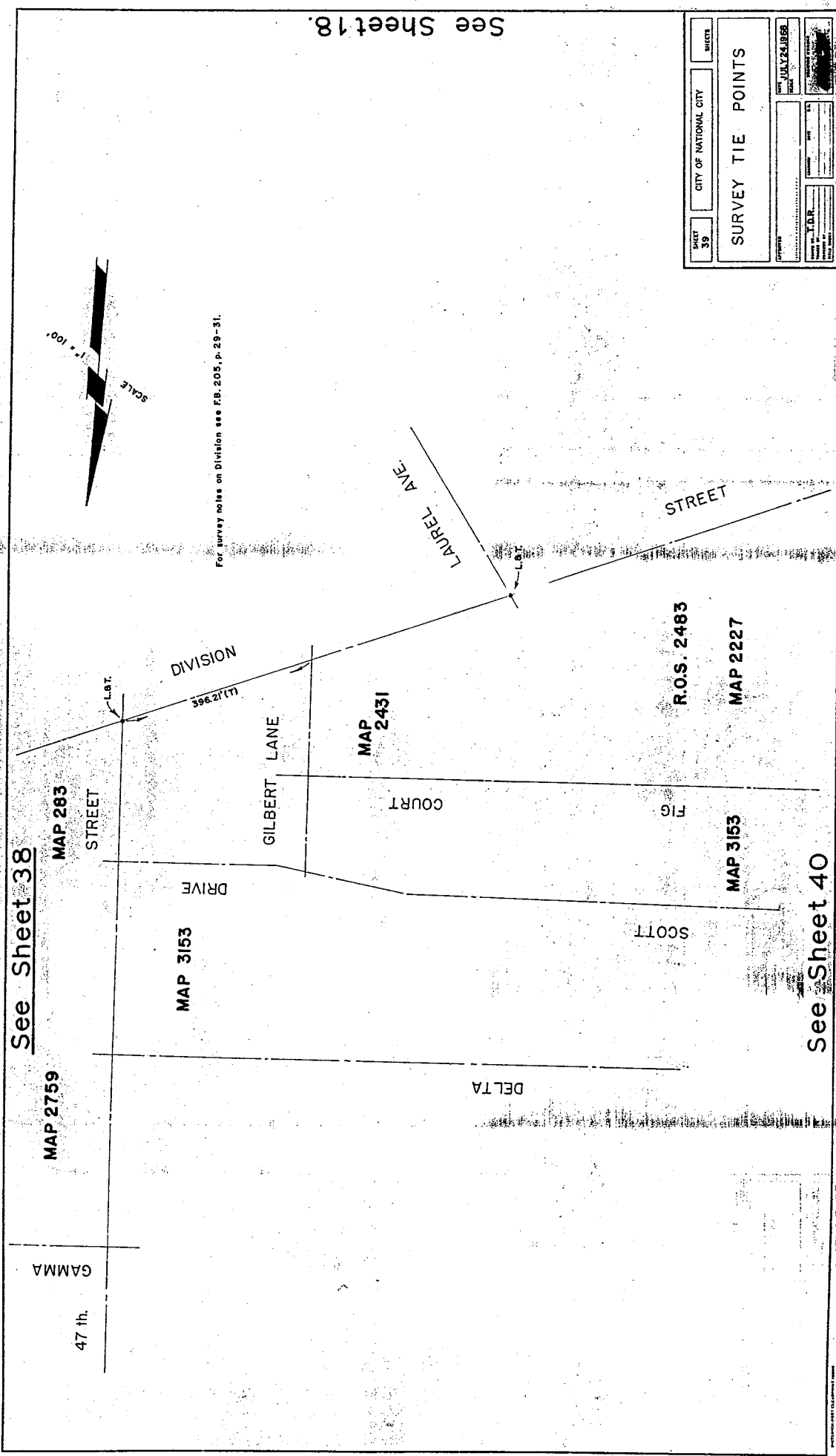


For survey notes on Division see F.B. 205, p. 29-31.

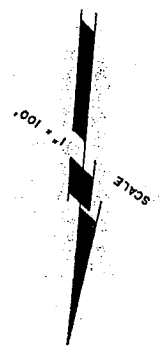
SHEET 39 A.	CITY OF NATIONAL CITY	SHEETS
SURVEY TIE POINTS		
DATE AUGUST 1, 1915	BY T. L. R.	FILE NO.

SEE FIELD BOOK A-105, p. 148-15.

1995-6



For survey notes on Division see FB. 205, p. 29-31.



SHEET 39	CITY OF NATIONAL CITY	SHEETS
SURVEY TIE POINTS		
DATE JULY 24, 1958	BY [Signature]	FOR [Signature]
Surveyed by: J.D.R. Checked by: [Signature] Date: [Blank]		

See Sheet 18.

See Sheet 38

See Sheet 40

See Sheet 39



See Sheet 10 B.

MAP 3114
BUCKY
LANE

MAP 3114

BUCKY

HIGHLAND

EPSILON

ETA

NORDICA

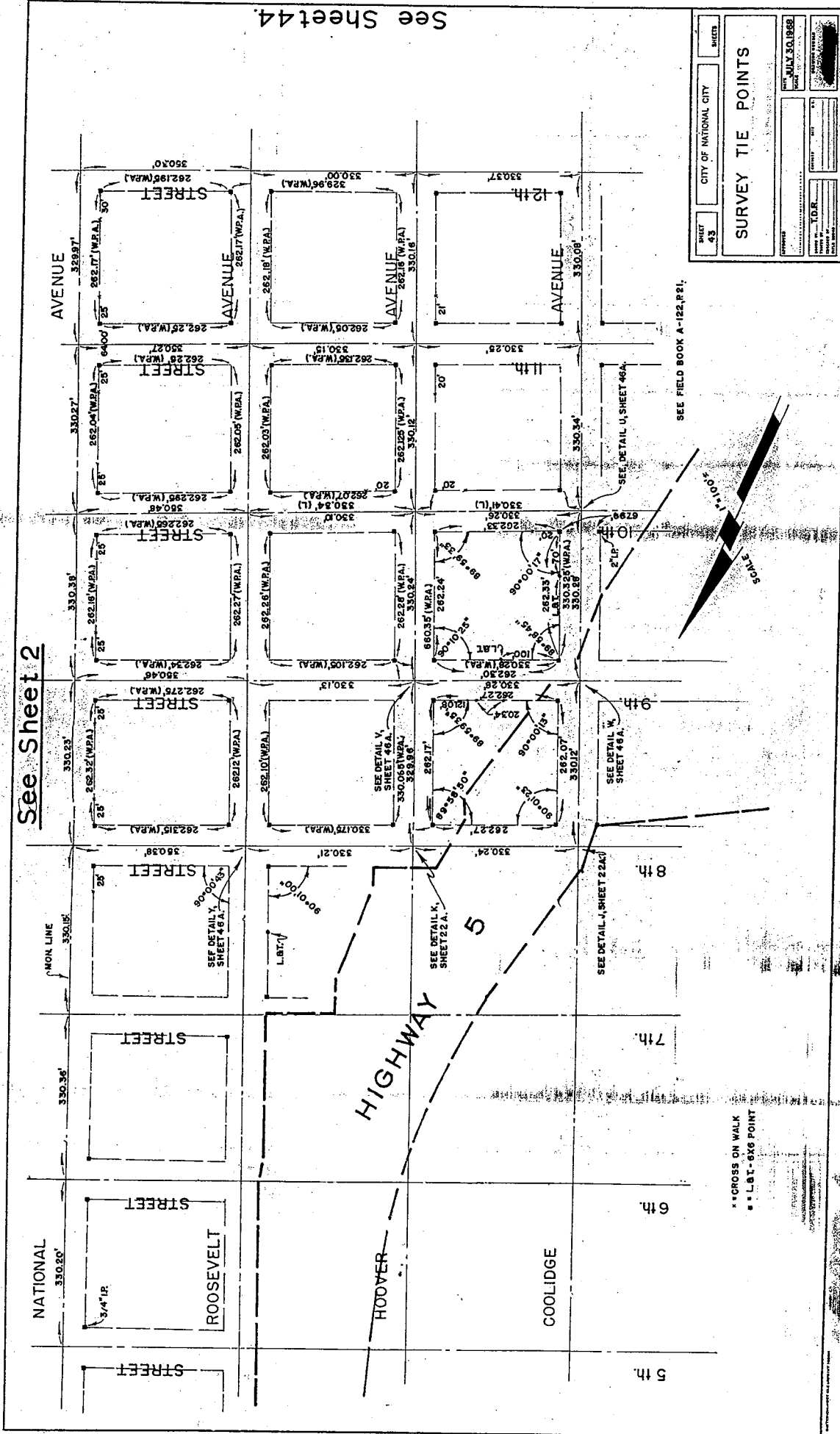
DIVISION

AVENUE

DATE 40	CITY OF NATIONAL CITY	SHEETS
SURVEY TIE POINTS		
PROJECT NO.	DATE	BY
7000	JULY 24, 1968	
PROJECT NO.	DATE	BY
PROJECT NO.	DATE	BY

Sheet 41 Omitted.

See Sheet 2

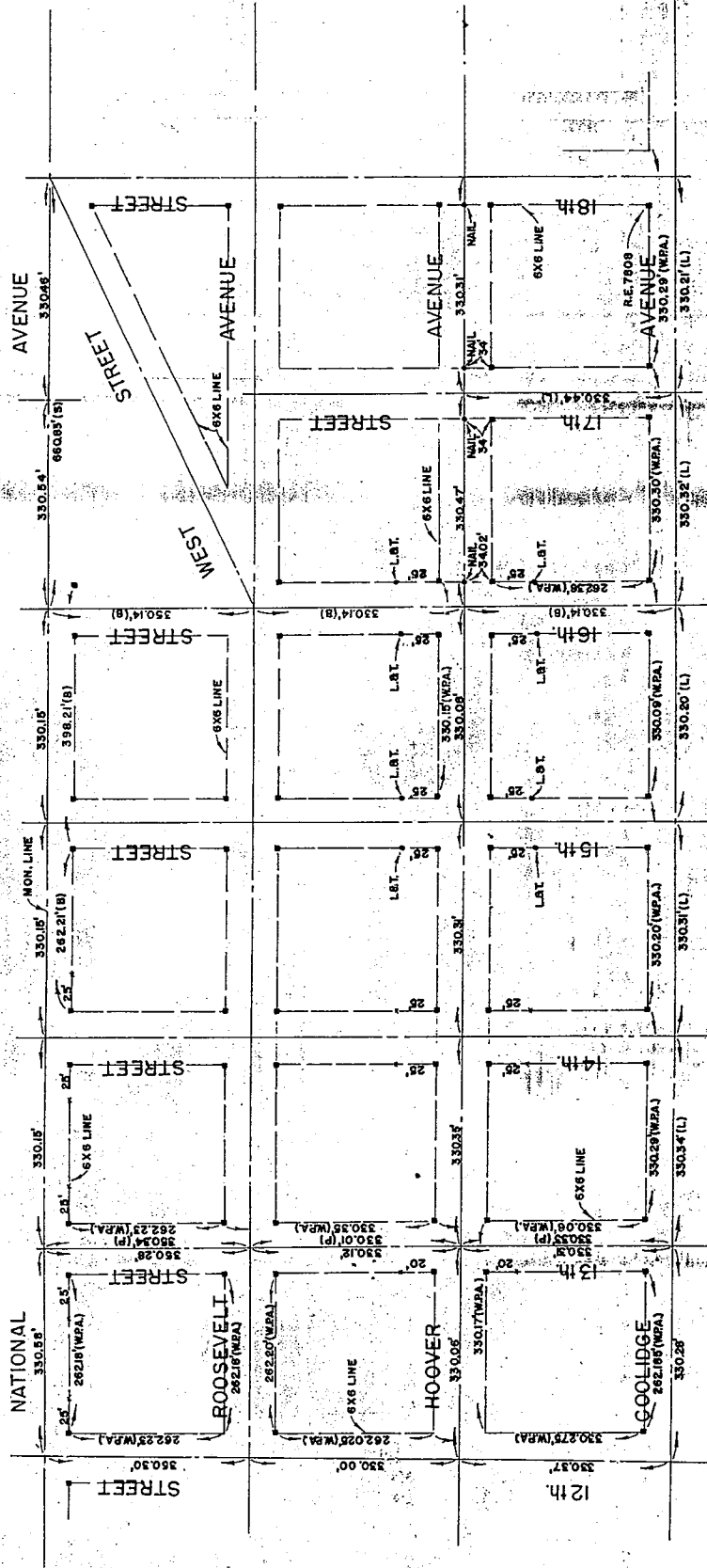


15684

See Sheet 43

See Sheet 3.

See Sheet 45



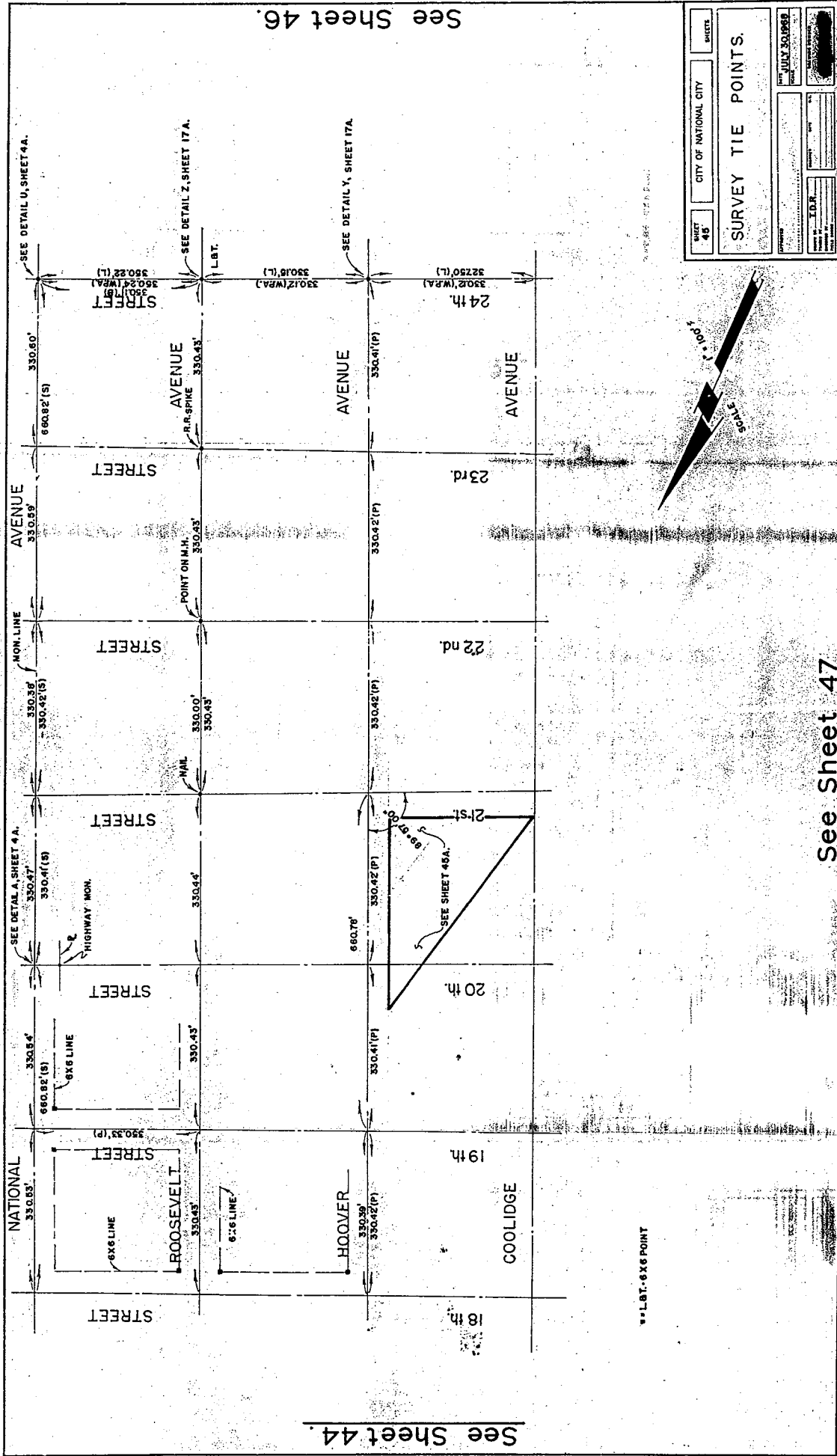
** L.B.T. - 6X6 POINT
** CROSS ON WALK



SHEET 44	CITY OF NATIONAL CITY	SHEETS
SURVEY TIE POINTS.		
DATE JULY 30, 68	BY L.D.F.	SCALE AS SHOWN

See Sheet 48.

See Sheet 44.



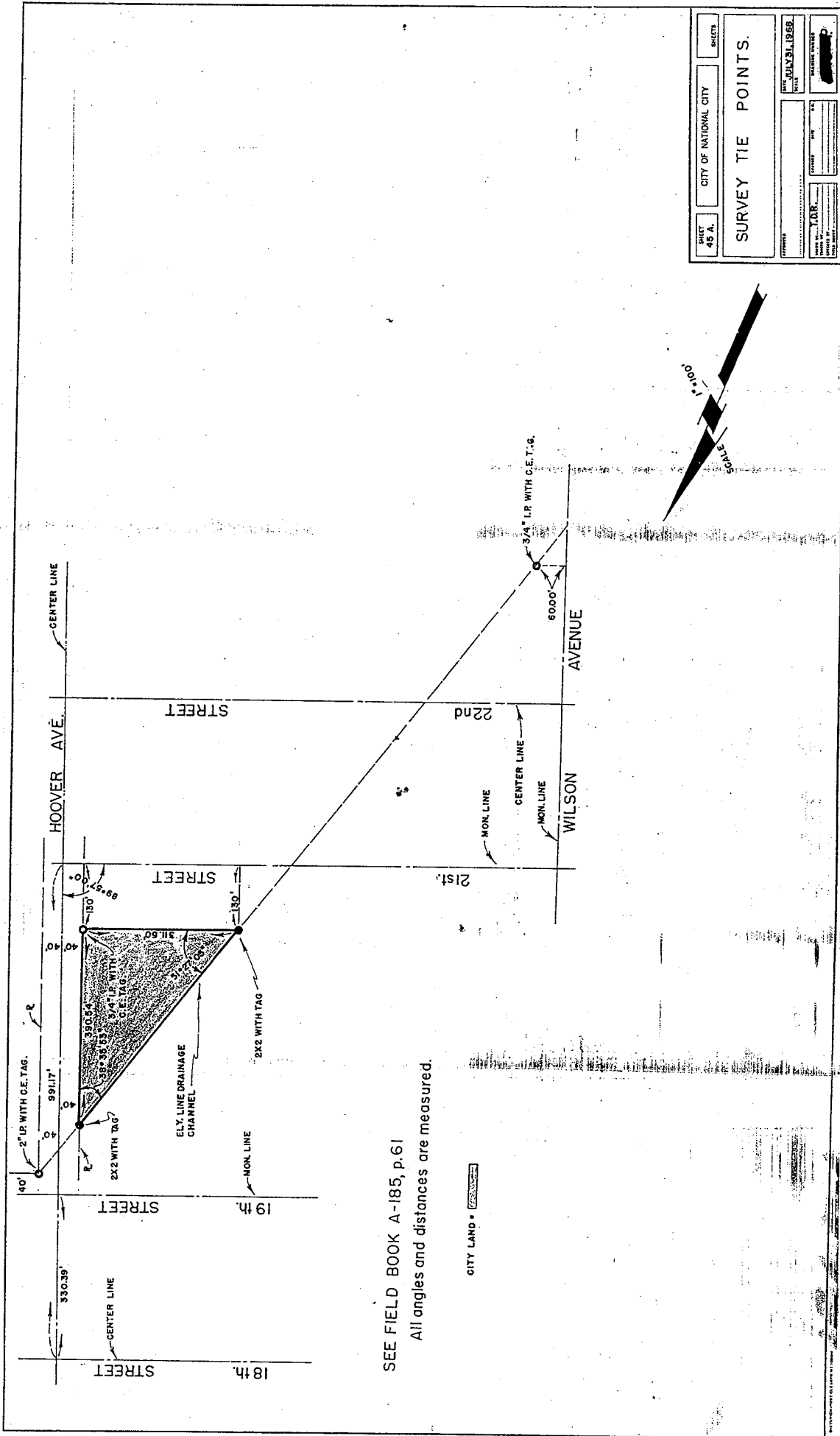
See Sheet 46.

SHEET 45	CITY OF NATIONAL CITY	SHEETS
SURVEY TIE POINTS.		
DATE: JULY 30, 1968	BY: [Signature]	SCALE: 1" = 100'
PROJECT: [Blank]	BY: [Blank]	DATE: [Blank]
DRAWN BY: [Blank]	CHECKED BY: [Blank]	DATE: [Blank]



See Sheet 47

156604



SHEET 45 A.	CITY OF NATIONAL CITY	SHEETS
SURVEY TIE POINTS.		
DATE JULY 31, 1958	BY T.A.R.	REVISION NUMBER
PROJECT	NO.	DATE

1561-L

SEE FIELD BOOK A-185, p.61
All angles and distances are measured.

CITY LAND = [Symbol]